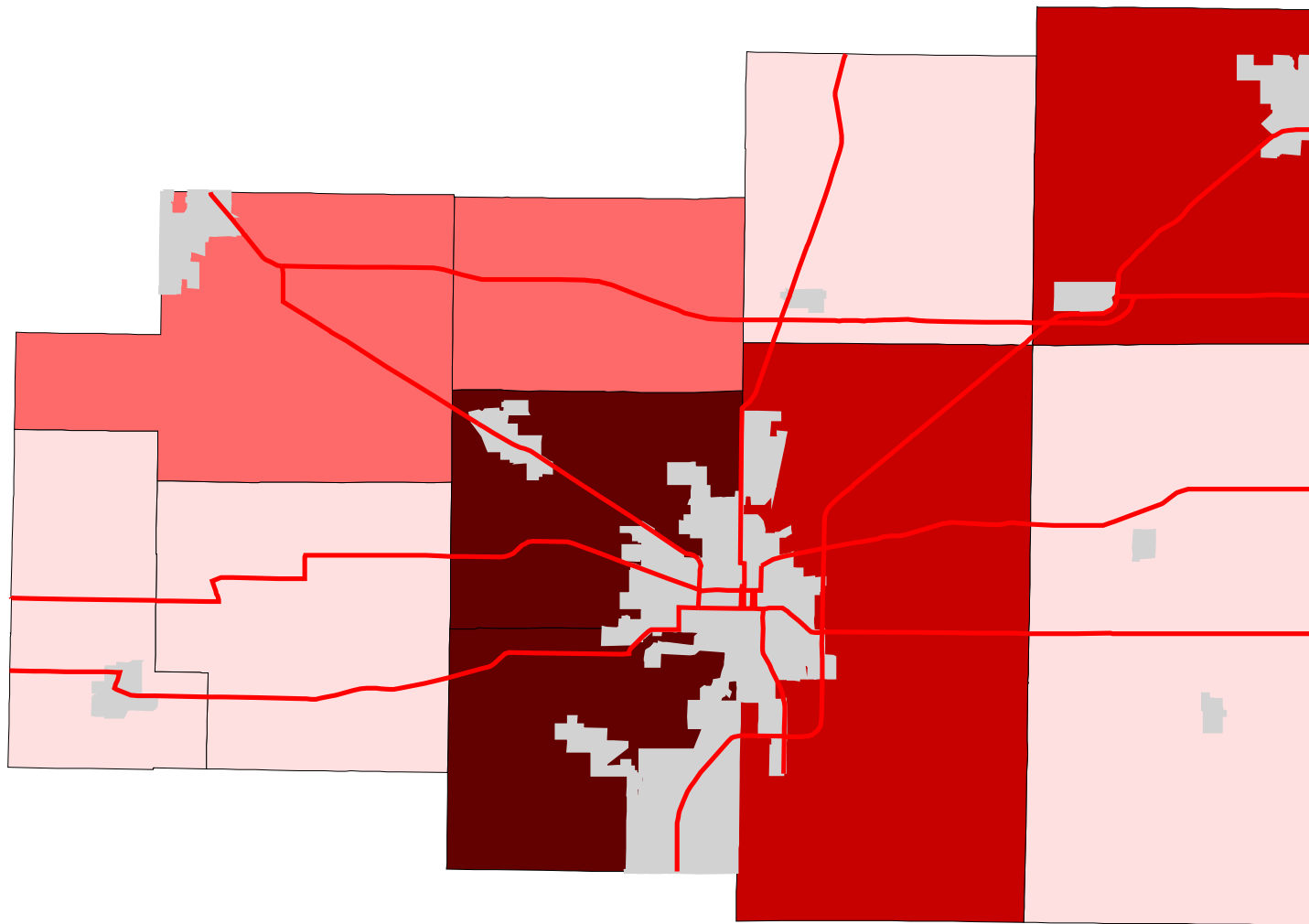







Map 4: Allen County % Land In Urban (Early 1990's)




Legend:

-  Townships
-  Cities & Villages
-  Highways

% of Land in Urban

-  0 - 0.5
-  0.5 - 1
-  1 - 10
-  10 - 19



Prepared by:
Jason W. Reece
Dept. of AEDE
The Ohio State University
12.01.01