









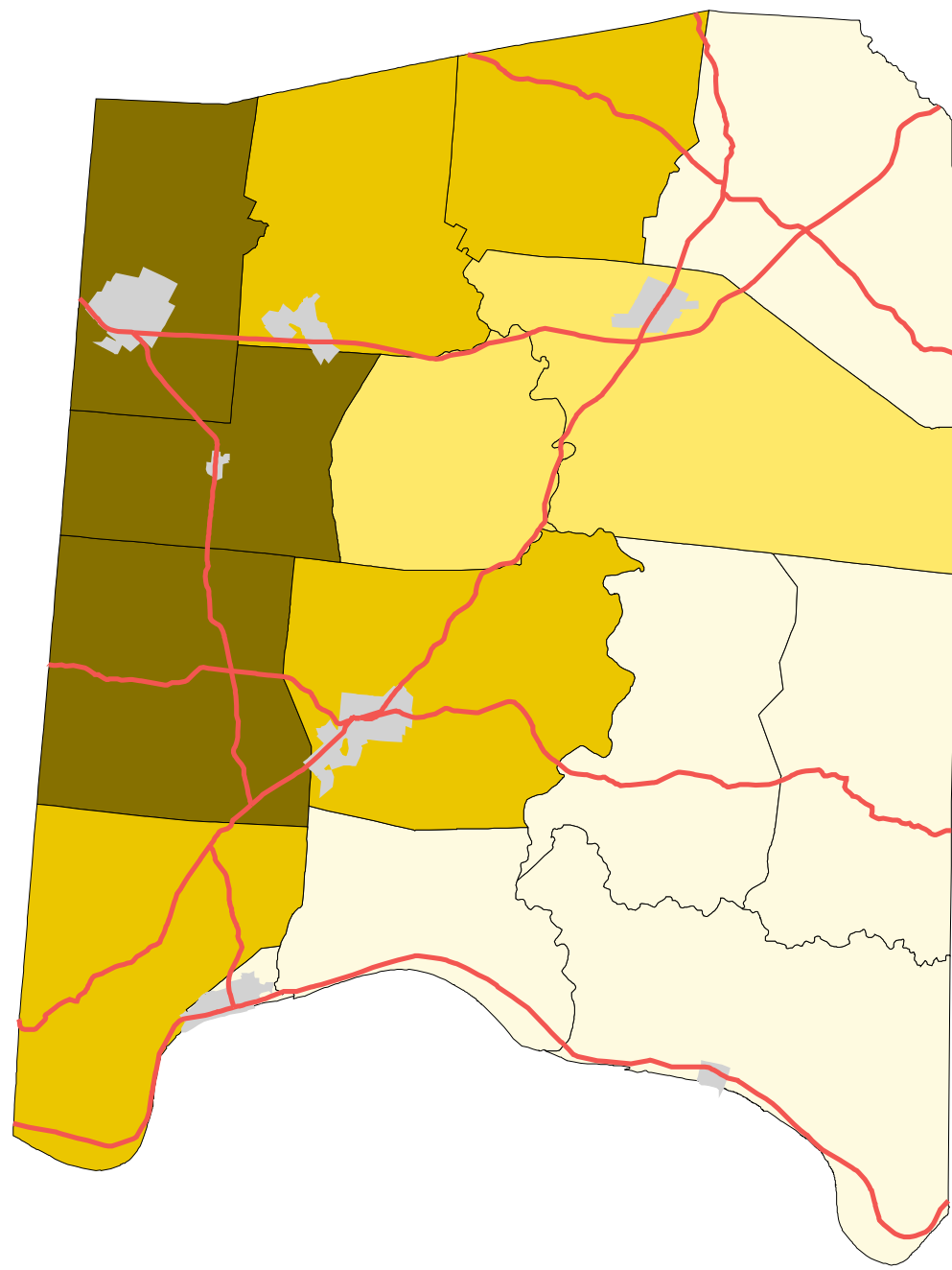
# Map 4: Adams County % Land In Pasture (Early 1990's)

Legend:

-  Townships
-  Cities & Villages
-  Highways

% of Land in Pasture

-  6 - 23
-  23 - 36
-  36 - 43
-  43 - 57



Prepared by:  
Jason W. Reece  
Dept. of AEDE  
The Ohio State University  
12.01.01