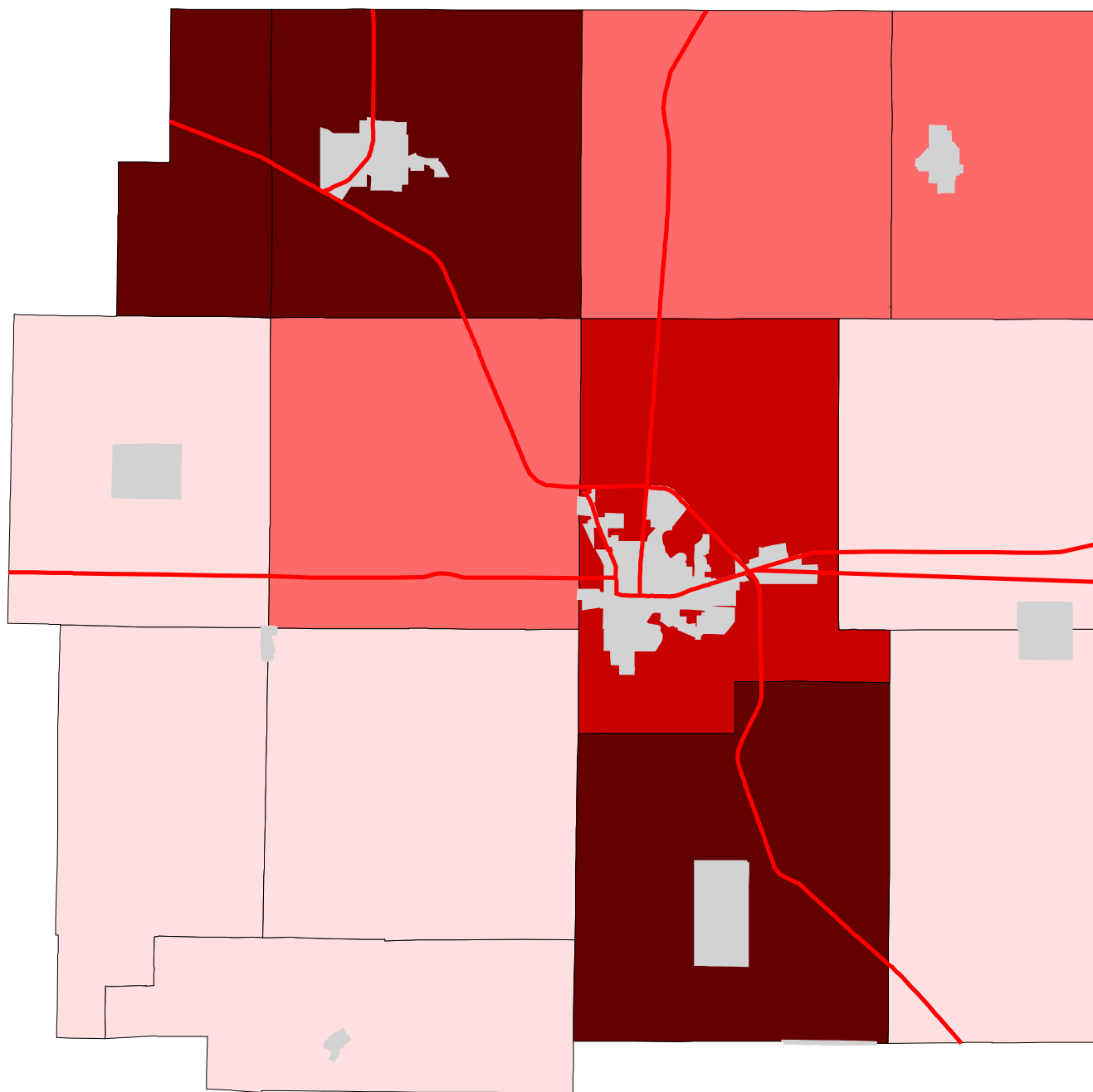








Map 7:
Wyandot County
% Land In Urban
(Early 1990's)



-  Townships
-  Cities & Villages
-  Highways

% of Land in
Urban

-  0 - 0.1
-  0.1 - 0.2
-  0.2 - 0.3
-  0.3 - 0.5



Prepared by:
Jason W. Reece
Dept. of AEDE
The Ohio State University
12.01.01