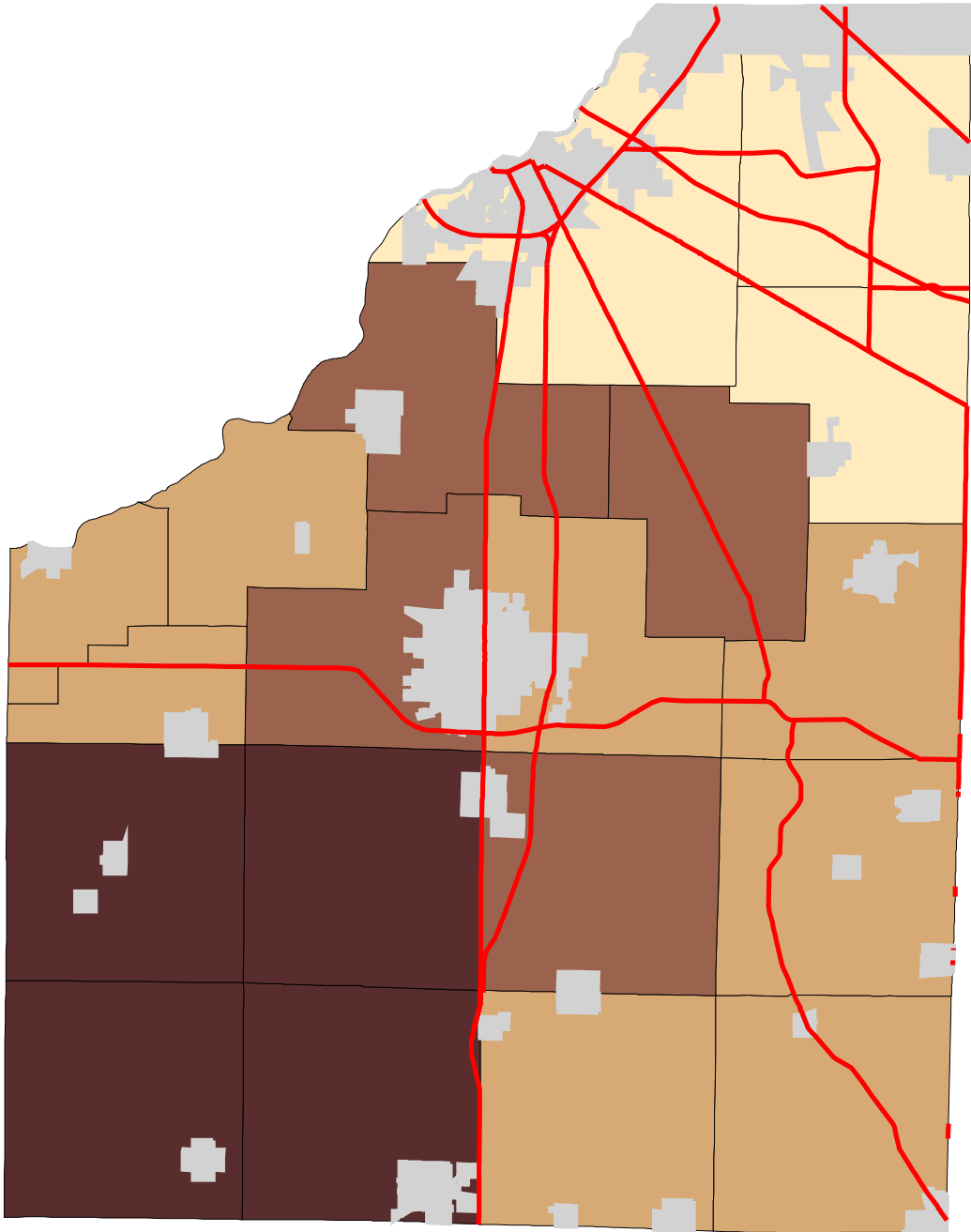







Map 5: Wood County % Land In Row Crops (Early 1990's)




Legend:

-  Townships
-  Cities & Villages
-  Highways

% of Land in Row Crops

-  73 - 77
-  77 - 86
-  86 - 88
-  88 - 93



Prepared by:
Jason W. Reece
Dept. of AEDE
The Ohio State University
12.01.01

Source: Multi-Resolution Land Characteristics Consortium National Land Cover Data Program
Projection: State Plane 1927, Ohio North