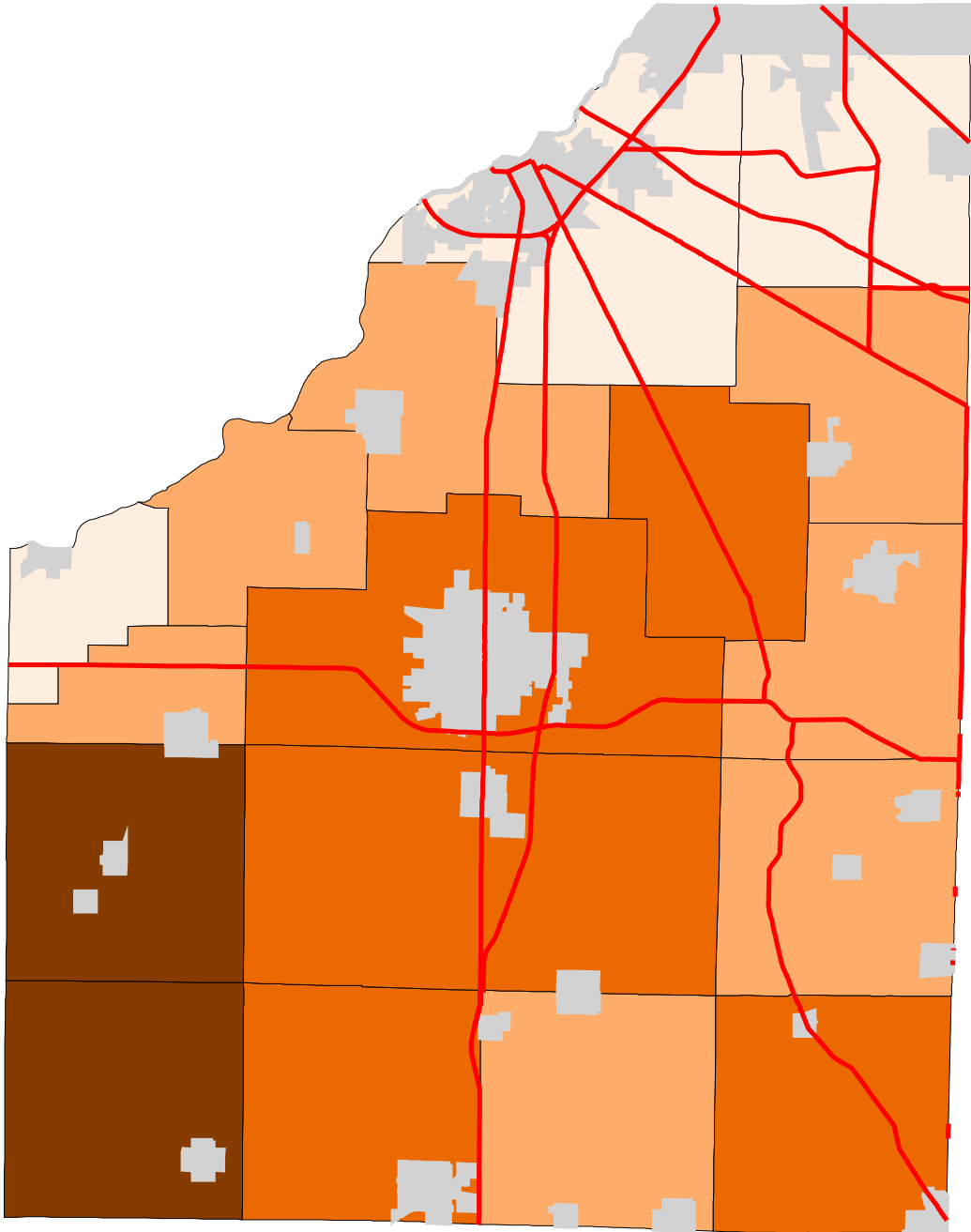









Map 3: Wood County % Land In Agriculture (Early 1990's)




Legend:

-  Townships
-  Cities & Villages
-  Highways

% of Land in
Agriculture

-  83 - 88
-  88 - 94
-  94 - 96
-  96 - 99



Prepared by:
Jason W. Reece
Dept. of AEDE
The Ohio State University
12.01.01

Source: Multi-Resolution Land Characteristics Consortium National Land Cover Data Program
Projection: State Plane 1927, Ohio North