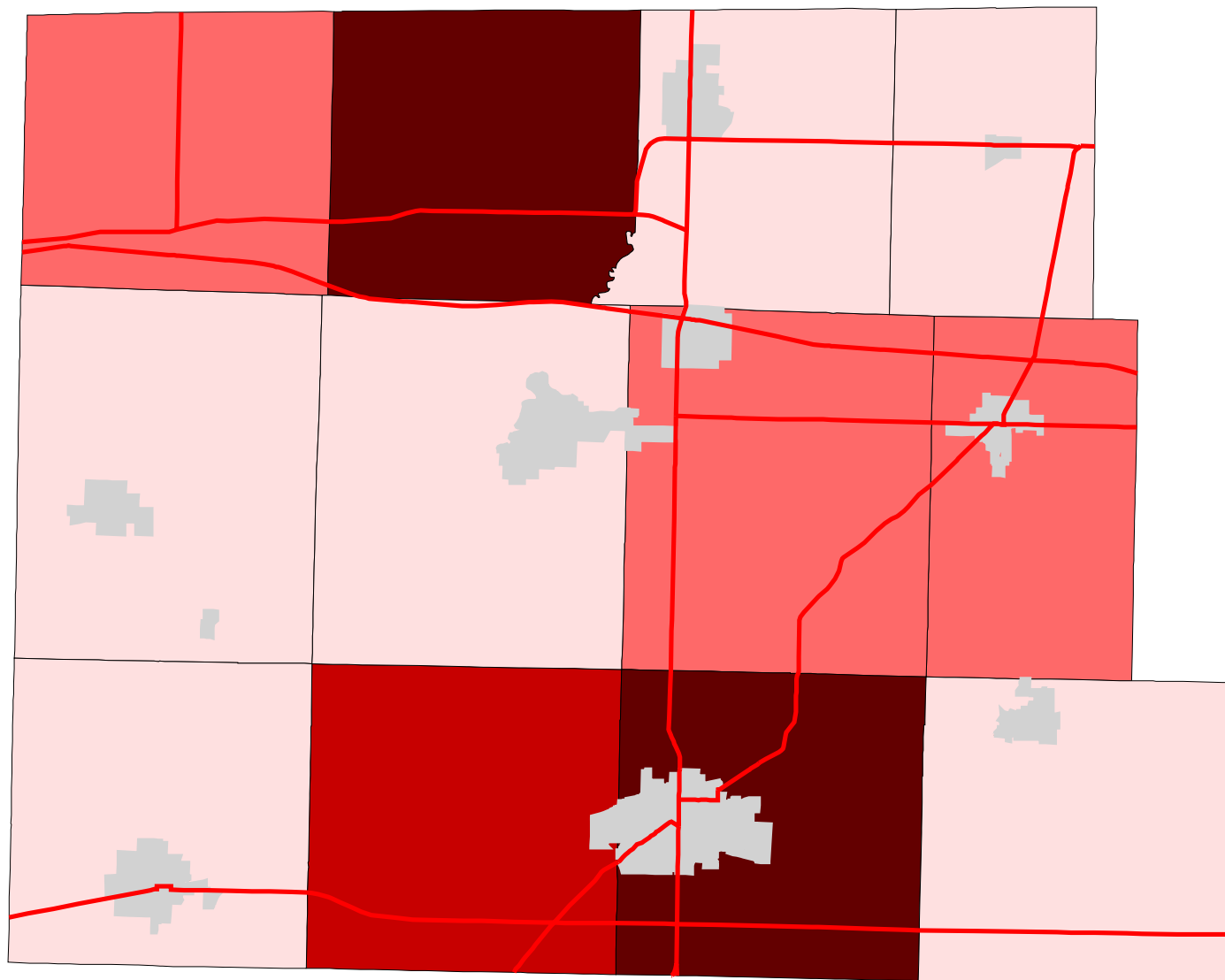







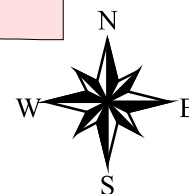
# Map 7: Williams County % Land In Urban (Early 1990's)



-  Townships
-  Cities & Villages
-  Highways

## % of Land in Urban

-  0 - 0.4
-  0.4 - 0.9
-  0.9 - 1.6
-  1.6 - 2.3



Prepared by:  
Jason W. Reece  
Dept. of AEDE  
The Ohio State University  
12.01.01