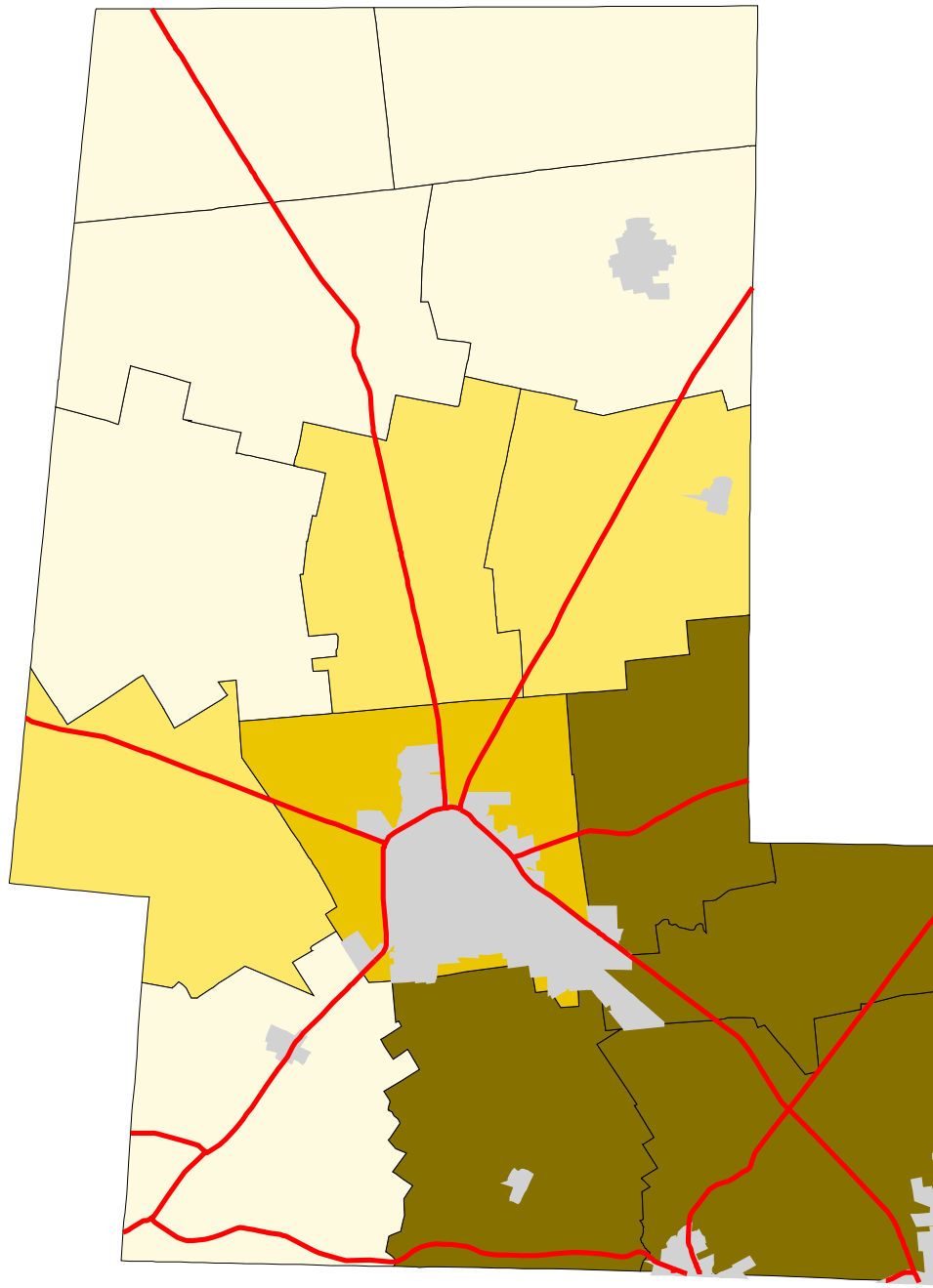









Map 4: Union County % Land In Pasture (Early 1990's)



Legend:

-  Townships
-  Cities & Villages
-  Highways

% of Land in Pasture

-  9 - 12
-  12 - 13
-  13 - 15
-  15 - 23



Prepared by:
Jason W. Reece
Dept. of AEDE
The Ohio State University
12.01.01