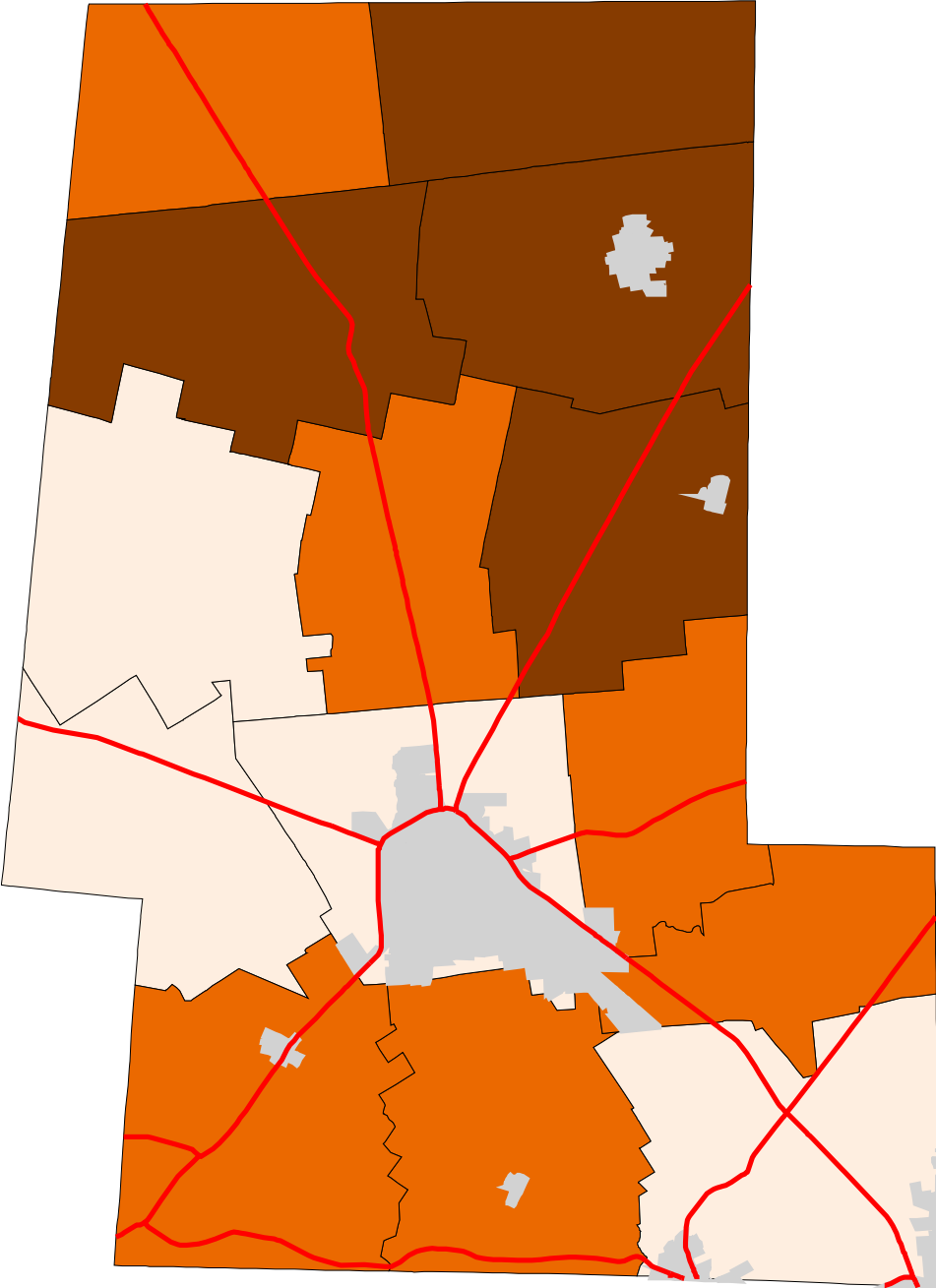









Map 3: Union County % Land In Agriculture (Early 1990's)




Legend:

-  Townships
-  Cities & Villages
-  Highways

% of Land in
Agriculture

-  79 - 86
-  86 - 86
-  86 - 92
-  92 - 96



Prepared by:
Jason W. Reece
Dept. of AEDE
The Ohio State University
12.01.01