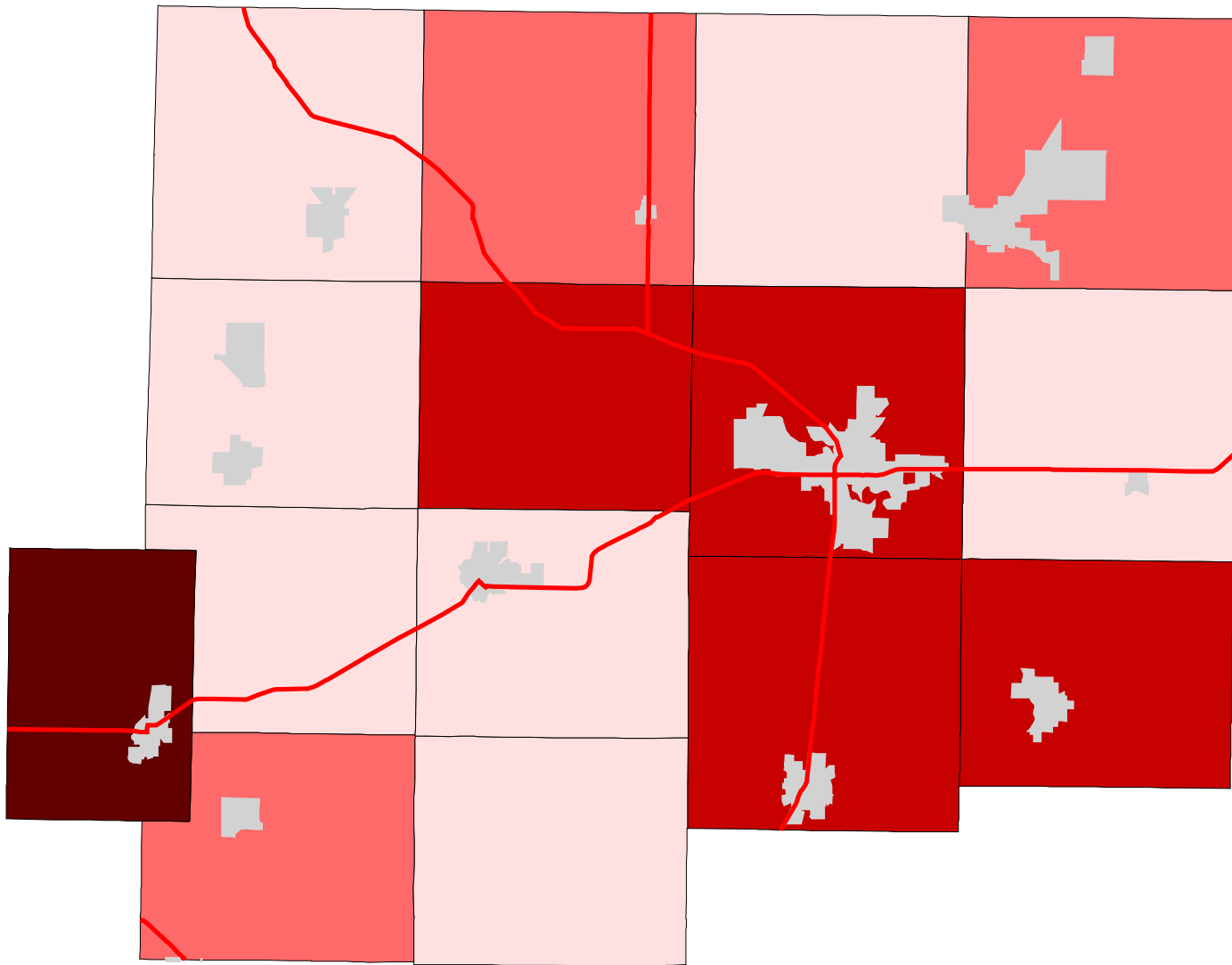









# Map 7: Putnam County % Land In Urban (Early 1990's)



## Legend:

-  Townships
-  Cities & Villages
-  Highways

## % of Land in Urban

-  0 - 0.1
-  0.1 - 0.2
-  0.2 - 0.8
-  0.8 - 1.2



Prepared by:  
Jason W. Reece  
Dept. of AEDE  
The Ohio State University  
12.01.01