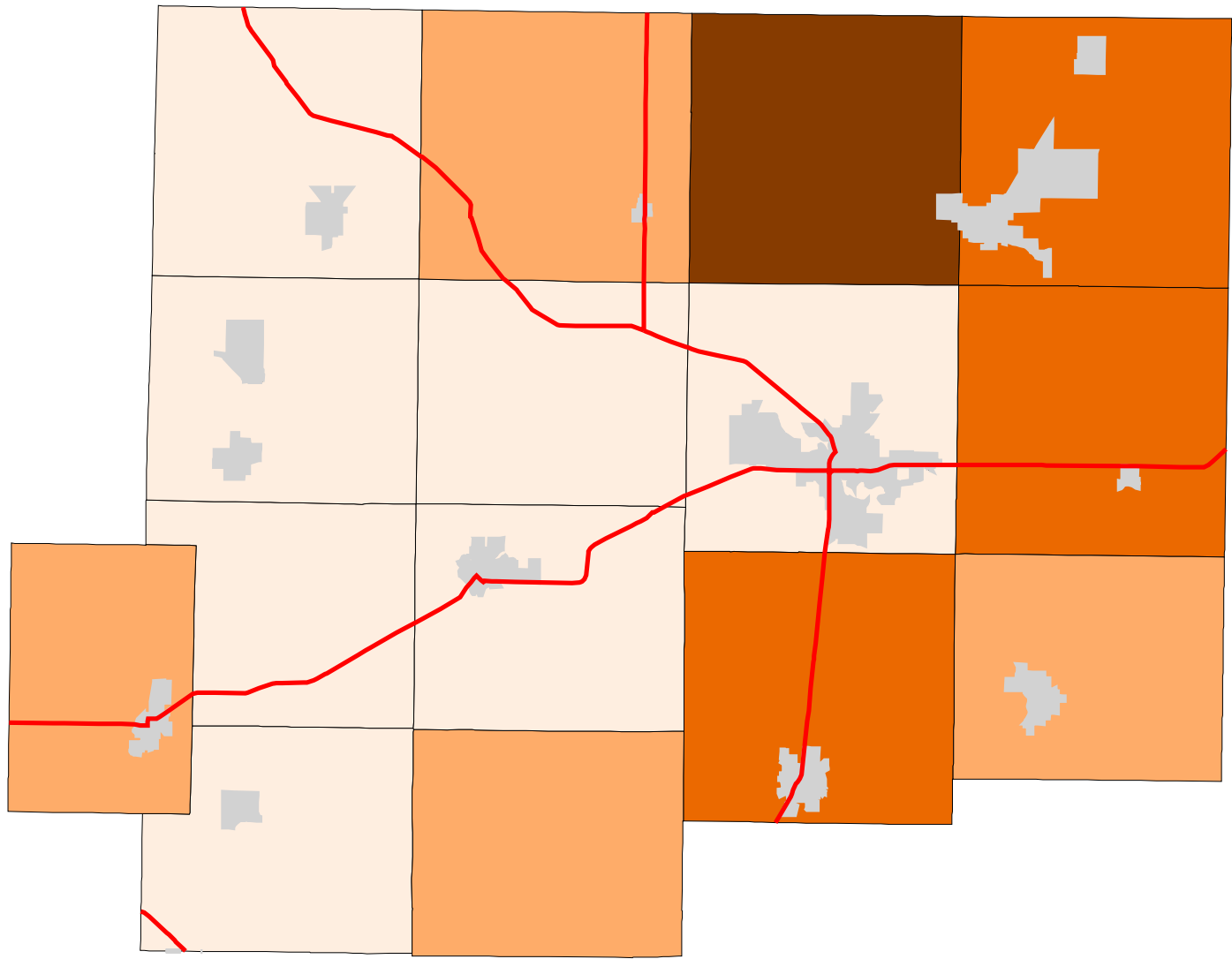






# Map 3: Putnam County % Land In Agriculture (Early 1990's)




**Legend:**

-  Townships
-  Cities & Villages
-  Highways

**% of Land in  
Agriculture**

-  89 - 95
-  95 - 96
-  96 - 98
-  98 - 99



Prepared by:  
Jason W. Reece  
Dept. of AEDE  
The Ohio State University  
12.01.01