





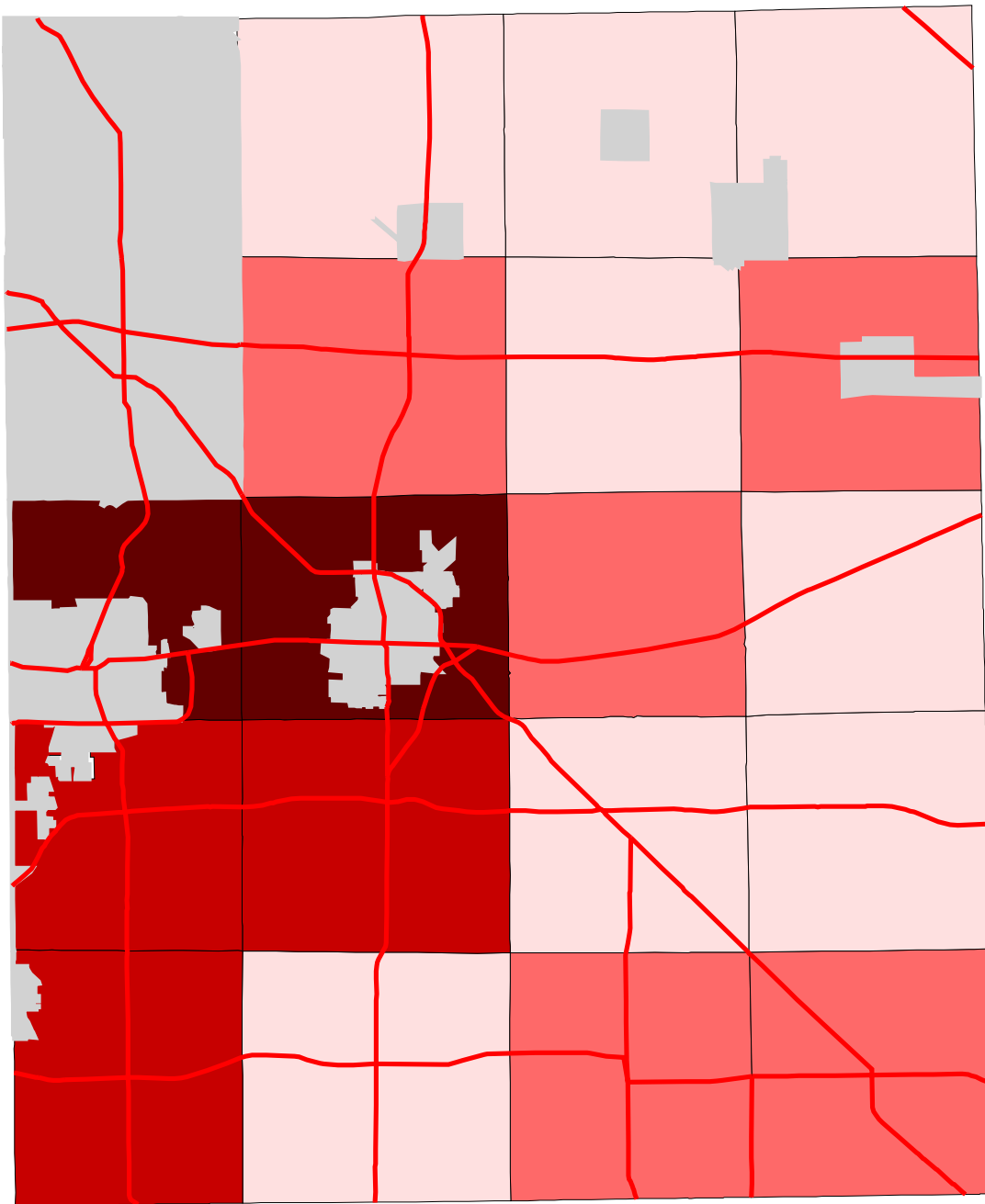


Map 7: Portage County % Land In Urban (Early 1990's)

-  Townships
-  Cities & Villages
-  Highways

% of Land in Urban

-  0.4 - 1.4
-  1.4 - 2.1
-  2.1 - 7.1
-  7.1 - 12.1



Prepared by:
Jason W. Reece
Dept. of AEDE
The Ohio State University
12.01.01