







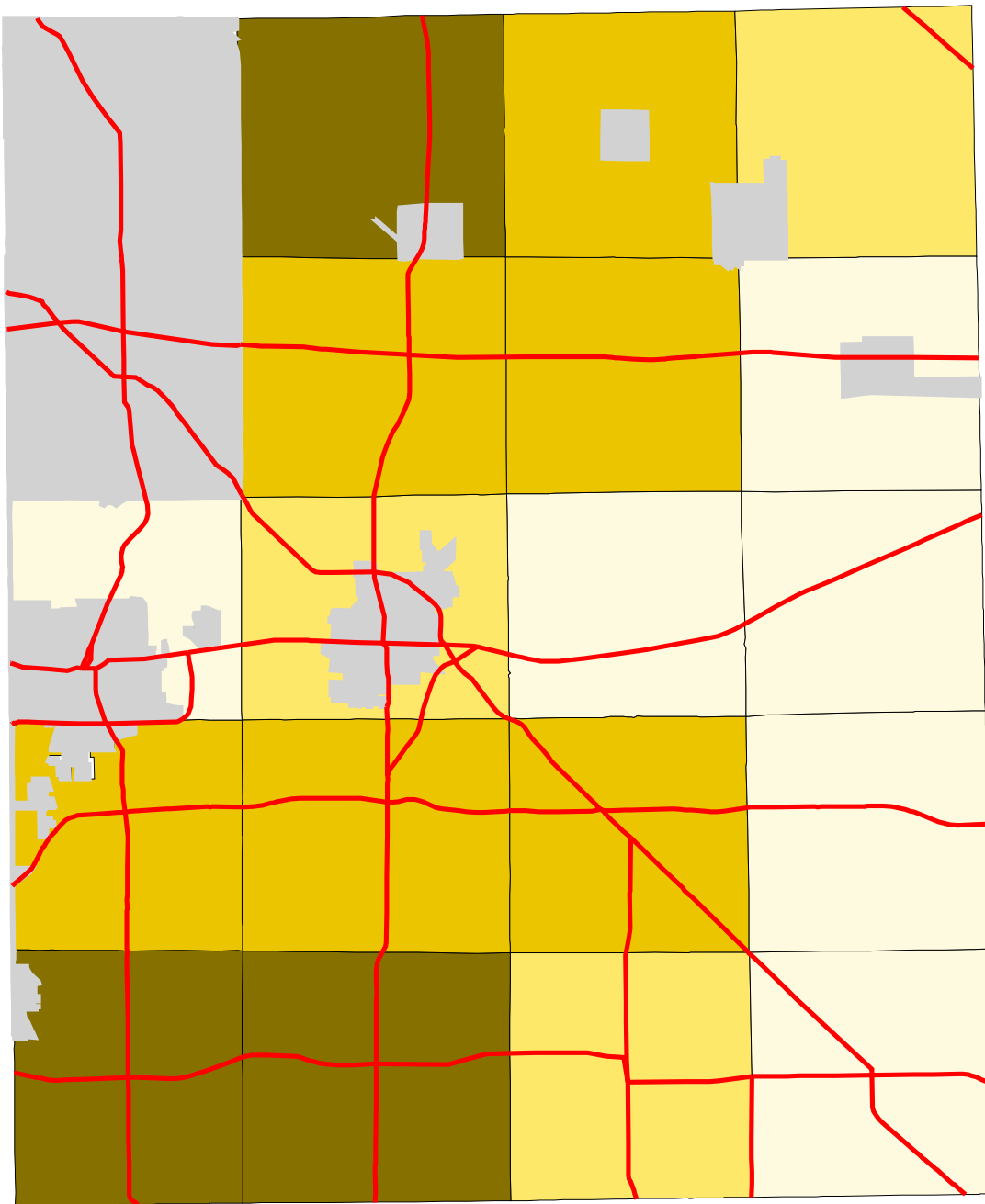
# Map 4: Portage County % Land In Pasture (Early 1990's)

## Legend:

-  Townships
-  Cities & Villages
-  Highways

## % of Land in Pasture

-  15 - 24
-  24 - 26
-  26 - 32
-  32 - 40



Prepared by:  
Jason W. Reece  
Dept. of AEDE  
The Ohio State University  
12.01.01