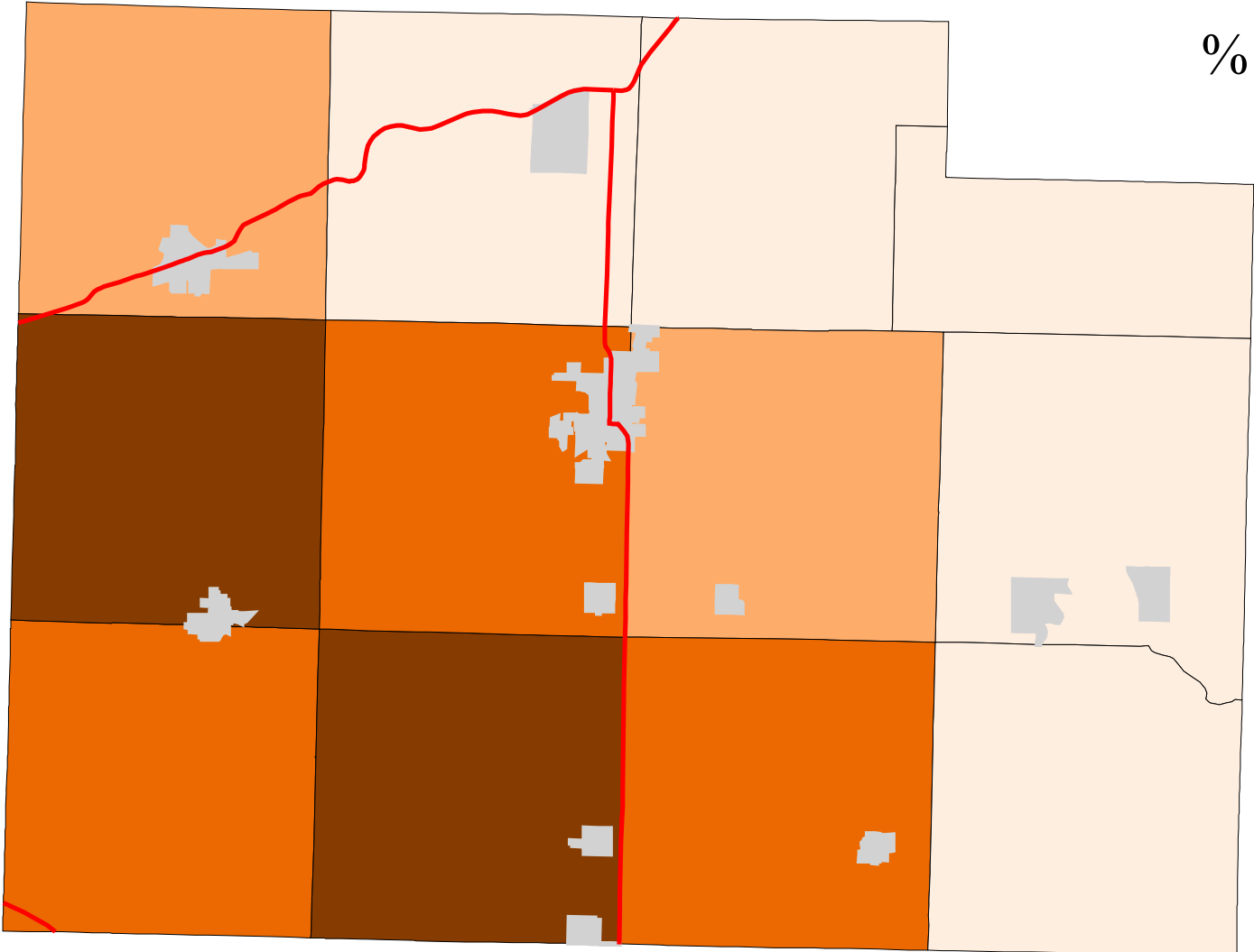









# Map 3: Paulding County % Land In Agriculture (Early 1990's)

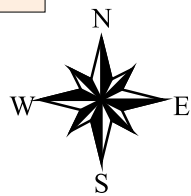


**Legend:**

-  Townships
-  Cities & Villages
-  Highways

**% of Land in Agriculture**

-  85 - 91
-  91 - 93
-  93 - 97
-  97 - 99



Prepared by:  
Jason W. Reece  
Dept. of AEDE  
The Ohio State University  
12.01.01