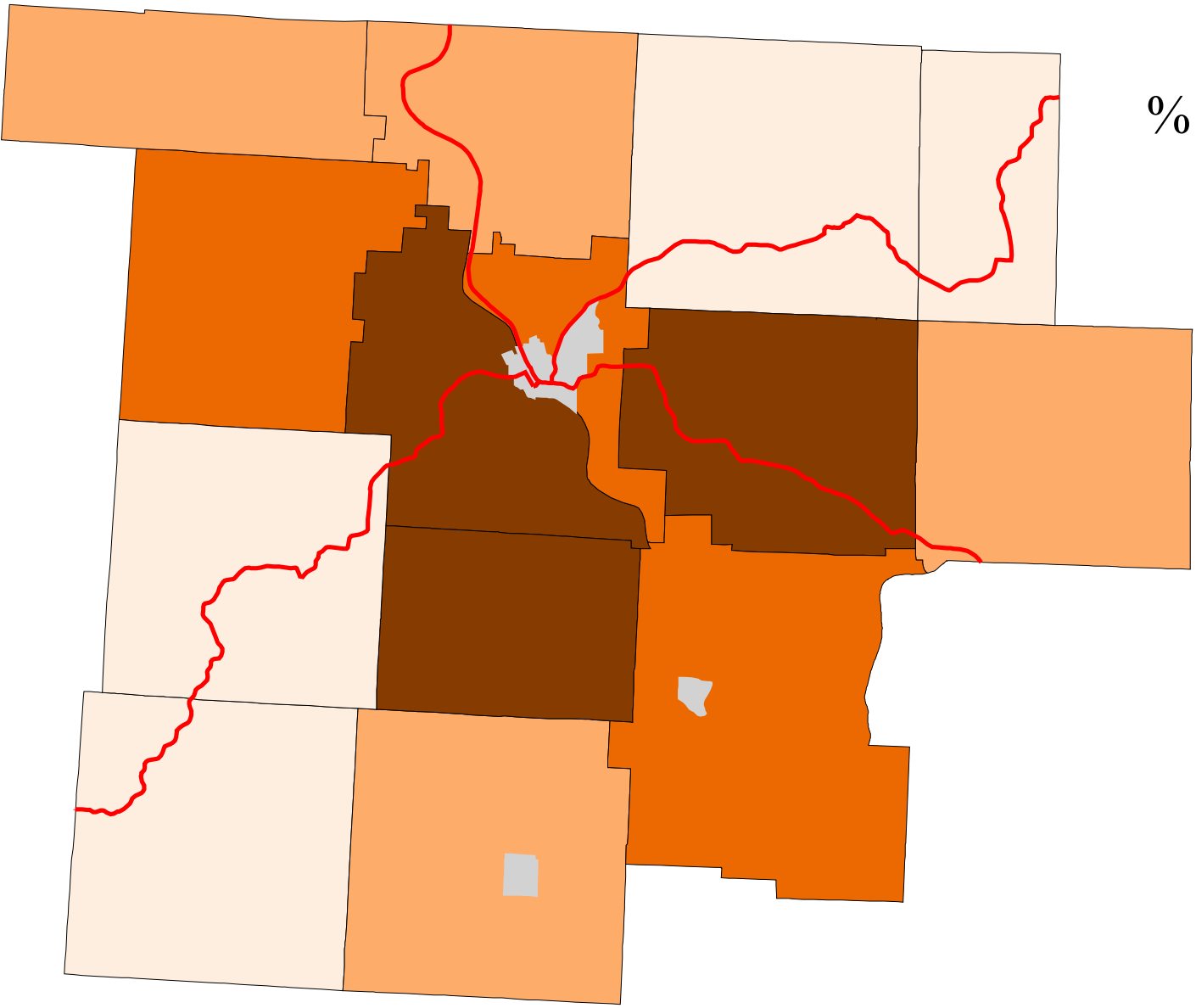









# Map 3: Morgan County % Land In Agriculture (Early 1990's)



**Legend:**

-  Townships
-  Cities & Villages
-  Highways

**% of Land in Agriculture**

-  16 - 29
-  29 - 37
-  37 - 39
-  39 - 58



Prepared by:  
Jason W. Reece  
Dept. of AEDE  
The Ohio State University  
12.01.01

Source: Multi-Resolution Land Characteristics Consortium National Land Cover Data Program  
Projection: State Plane 1927, Ohio North