






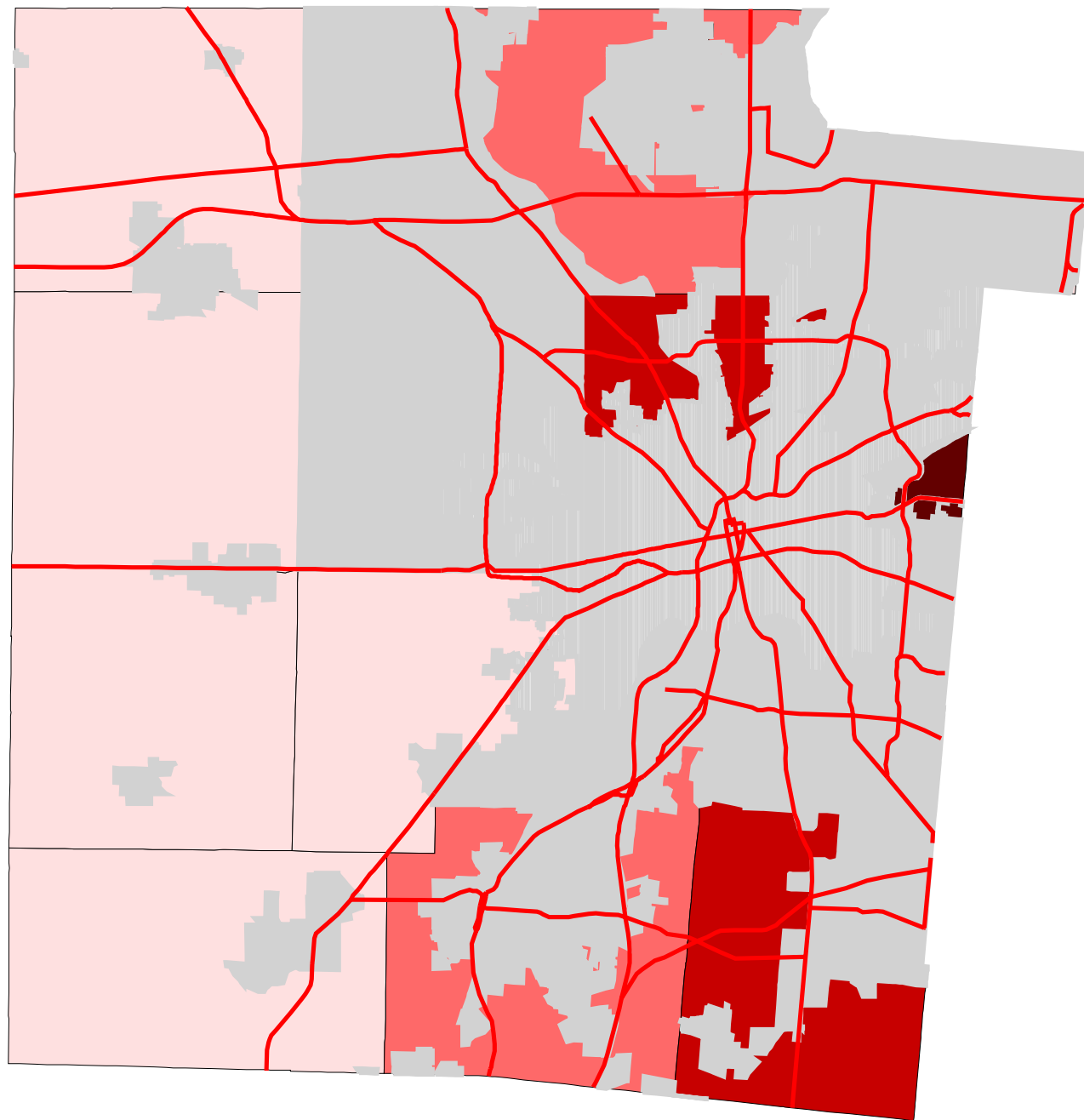
Map 7: Montgomery County % Land In Urban (Early 1990's)

Legend:

-  Townships
-  Cities & Villages
-  Highways

% of Land in Urban

-  0 - 6.3
-  6.3 - 27.4
-  27.4 - 67.5
-  67.5 - 91.5



Prepared by:
Jason W. Reece
Dept. of AEDE
The Ohio State University
12.01.01