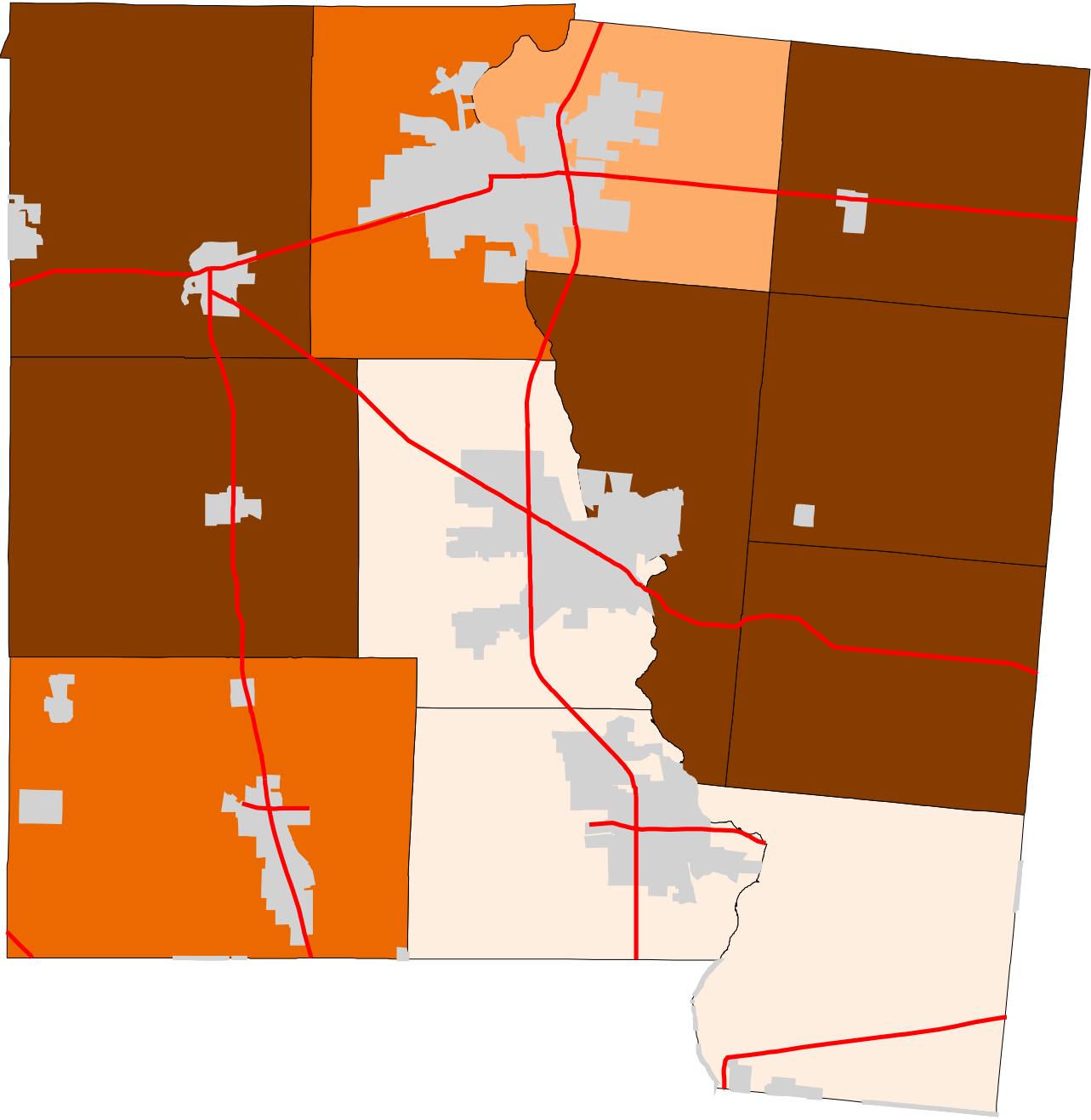









# Map 3: Miami County % Land In Agriculture (Early 1990's)



Legend:

-  Townships
-  Cities & Villages
-  Highways

% of Land in Agriculture

-  81 - 85
-  85 - 88
-  88 - 89
-  89 - 97



Prepared by:  
Jason W. Reece  
Dept. of AEDE  
The Ohio State University  
12.01.01

Source: Multi-Resolution Land Characteristics Consortium National Land Cover Data Program  
Projection: State Plane 1927, Ohio North