









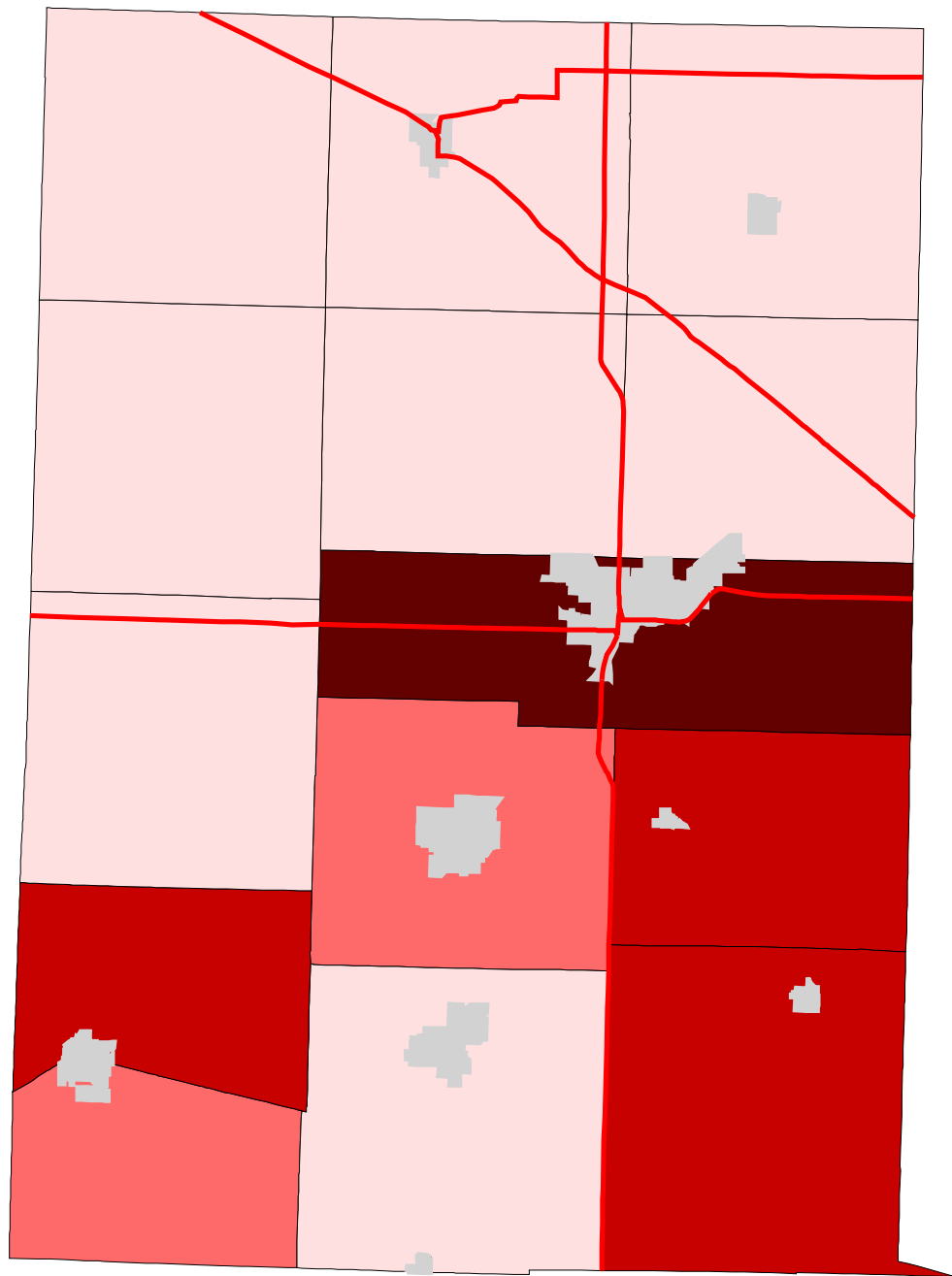
Map 7: Mercer County % Land In Urban (Early 1990's)

Legend:

-  Townships
-  Cities & Villages
-  Highways

% of Land in Urban

-  0 - 0.1
-  0.1 - 0.4
-  0.4 - 1.6
-  1.6 - 1.9



Prepared by:
Jason W. Reece
Dept. of AEDE
The Ohio State University
12.01.01