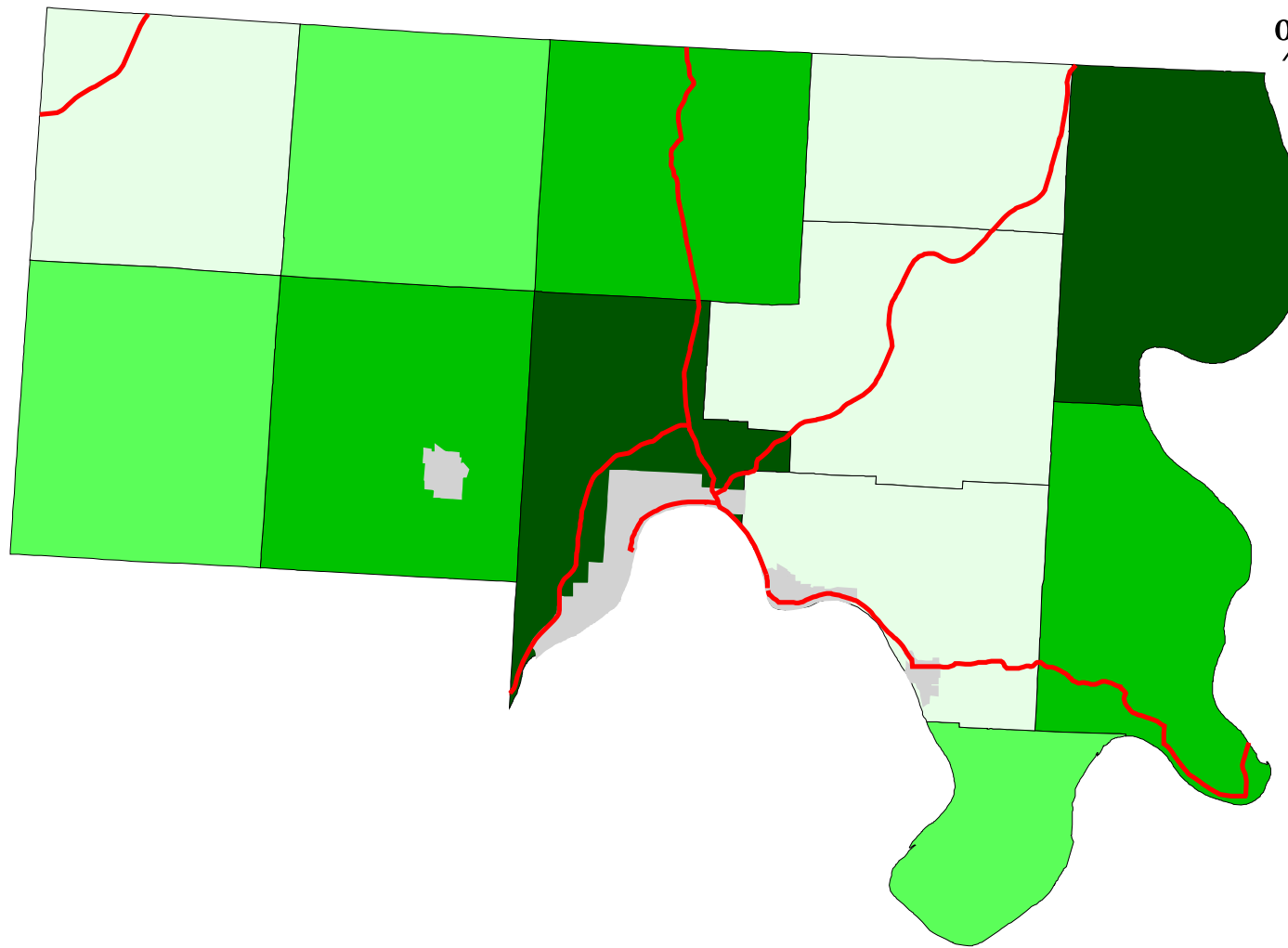








Map 6: Meigs County % Land In Forest (Early 1990's)



Legend:

-  Townships
-  Cities & Villages
-  Highways

% of Land in Forest

-  53 - 59
-  59 - 65
-  65 - 74
-  74 - 77



Prepared by:
Jason W. Reece
Dept. of AEDE
The Ohio State University
12.01.01