









Legend:

-  Townships
-  Cities & Villages
-  Highways

% of Land in Row Crops

-  67
-  67 - 73
-  73 - 81
-  81 - 94

Map 5:
Marion County
% Land In Row Crops
(Early 1990's)



Prepared by:
Jason W. Reece
Dept. of AEDE
The Ohio State University
12.01.01