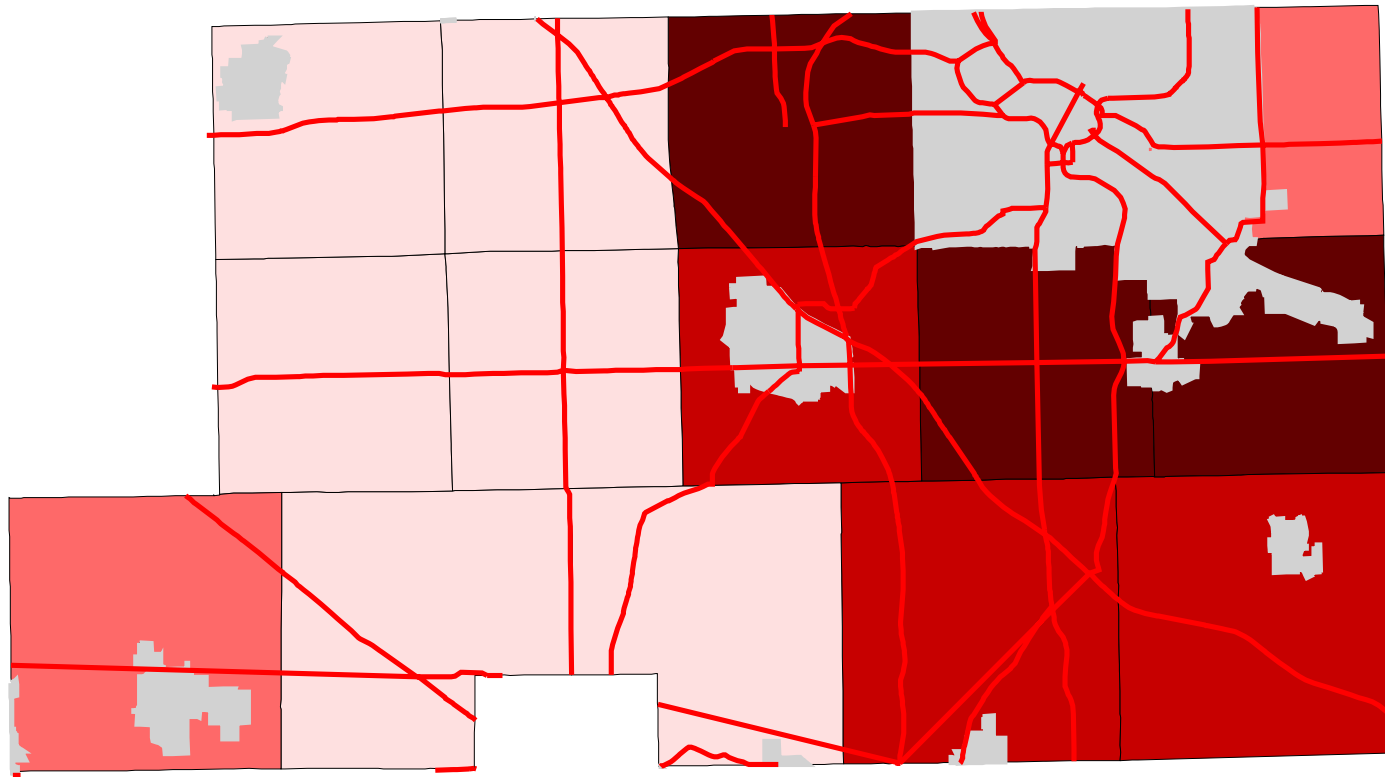









# Map 7: Mahoning County % Land In Urban (Early 1990's)




Legend:

-  Townships
-  Cities & Villages
-  Highways

% of Land in Urban

-  0.5 - 2.7
-  2.7 - 4.2
-  4.2 - 10.9
-  10.9 - 53.4



Prepared by:  
Jason W. Reece  
Dept. of AEDE  
The Ohio State University  
12.01.01