









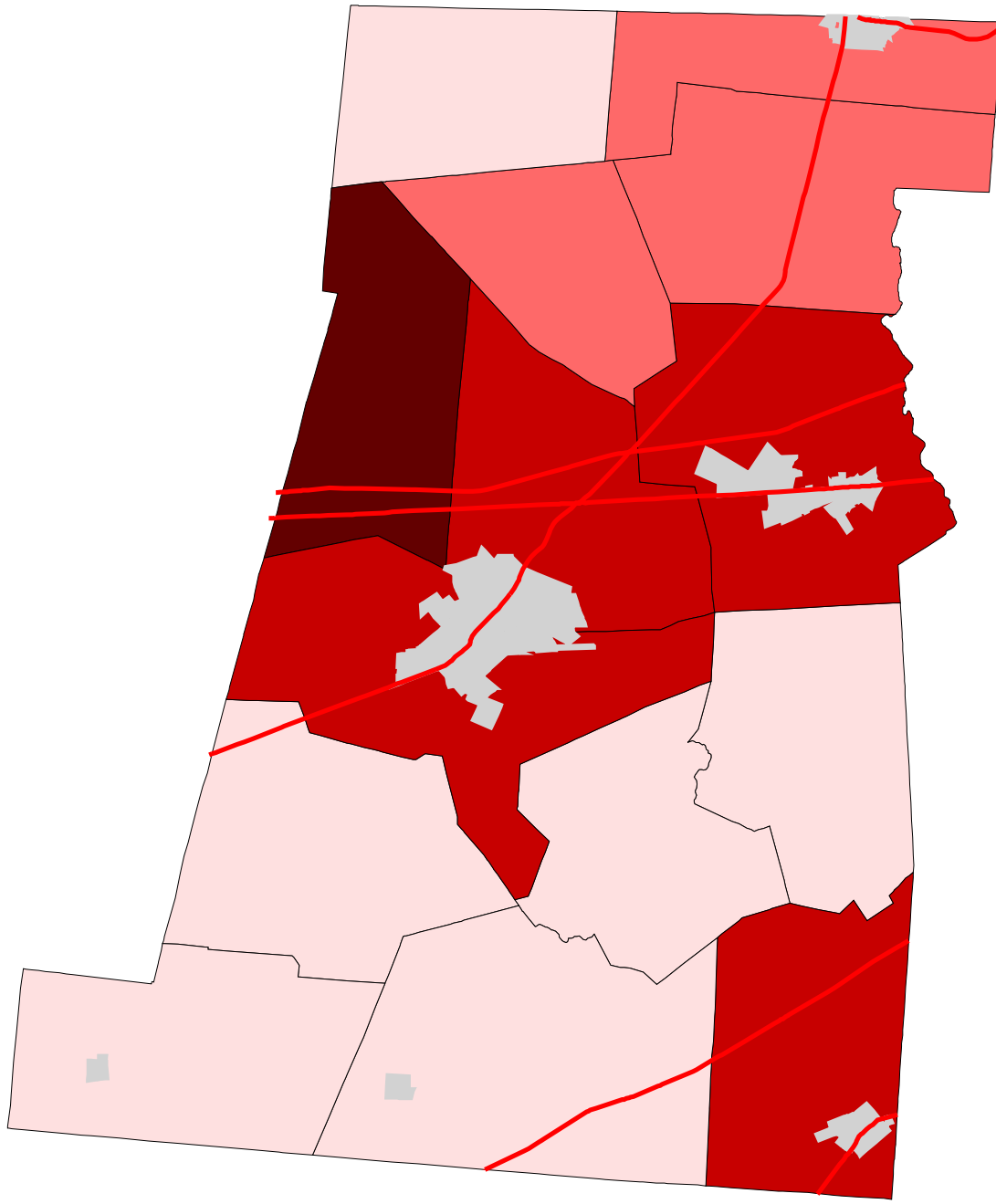
Map 7: Madison County % Land In Urban (Early 1990's)

Legend:

-  Townships
-  Cities & Villages
-  Highways

% of Land in Urban

-  0 - 0.3
-  0.3 - 0.6
-  0.6 - 3.2
-  3.2 - 4.9



Prepared by:
Jason W. Reece
Dept. of AEDE
The Ohio State University
12.01.01