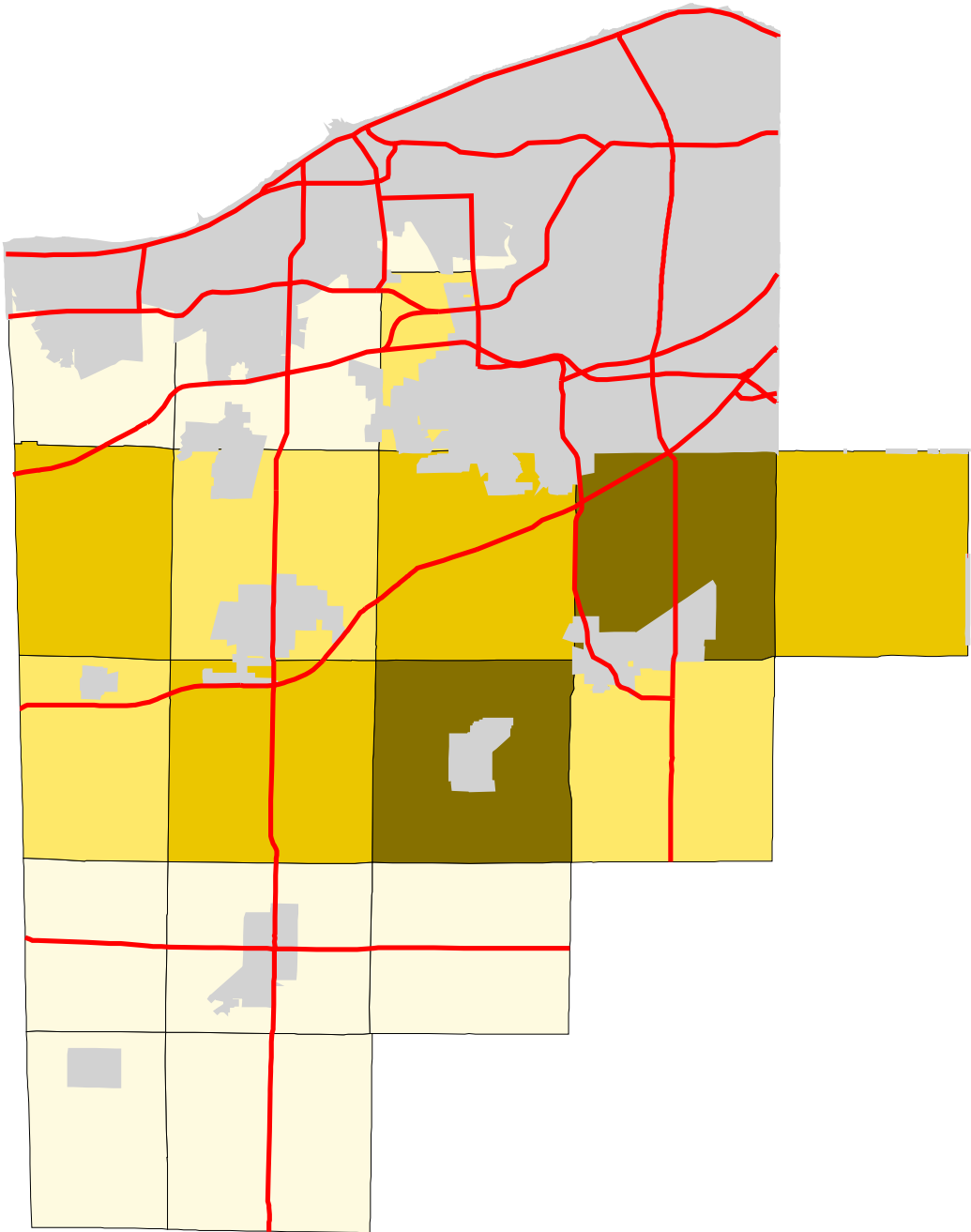









Map 4: Lorain County % Land In Pasture (Early 1990's)



- Legend:
-  Townships
 -  Cities & Villages
 -  Highways

% of Land in Pasture

	14 - 26
	26 - 31
	31 - 34
	34 - 37



Prepared by:
Jason W. Reece
Dept. of AEDE
The Ohio State University
12.01.01

Source: Multi-Resolution Land Characteristics Consortium National Land Cover Data Program
Projection: State Plane 1927, Ohio North