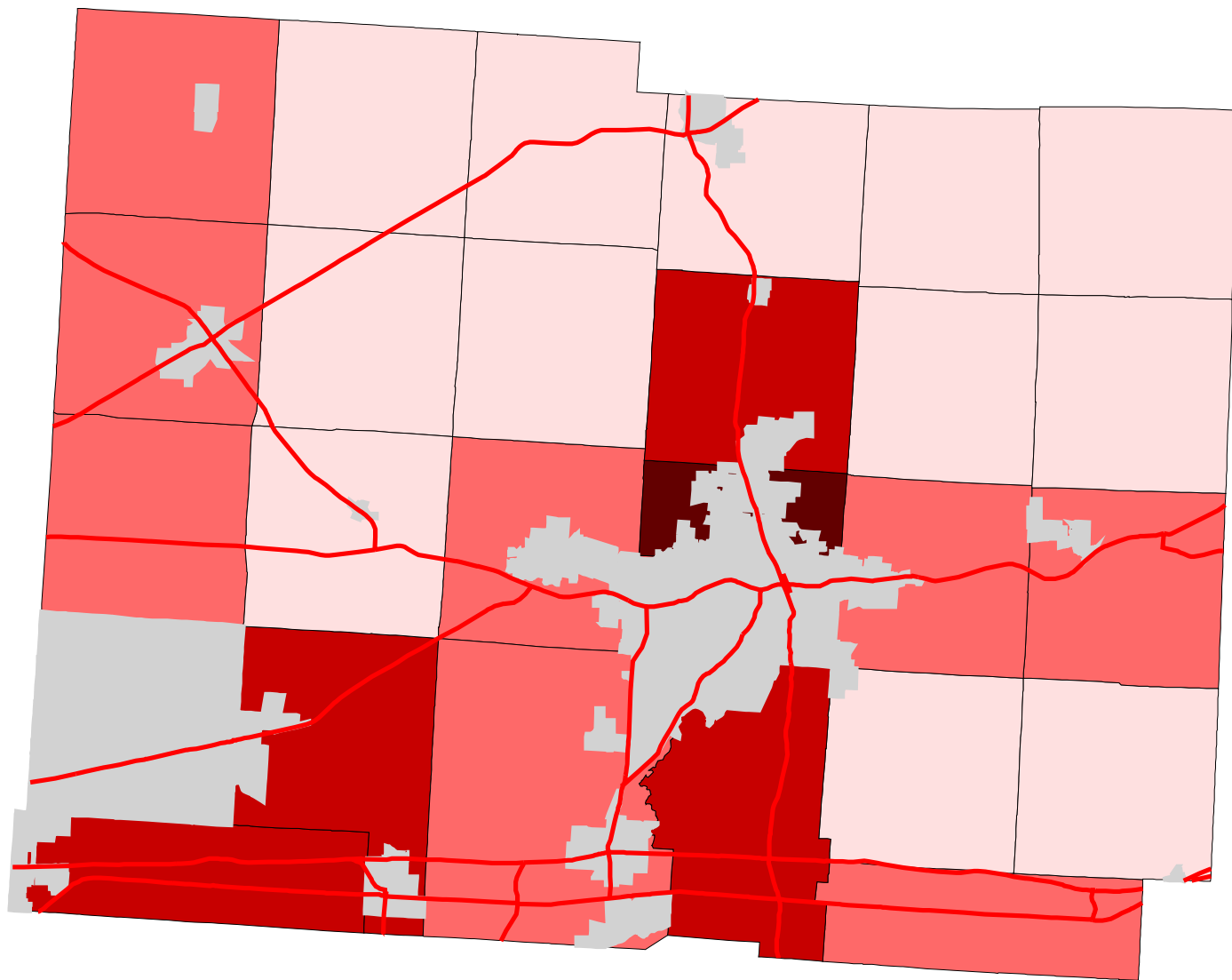






# Map 7: Licking County % Land In Urban (Early 1990's)




## Legend:

-  Townships
-  Cities & Villages
-  Highways

## % of Land in Urban

-  0 - 0.3
-  0.3 - 2.3
-  2.3 - 6.5
-  6.5 - 9.5



Prepared by:  
Jason W. Reece  
Dept. of AEDE  
The Ohio State University  
12.01.01