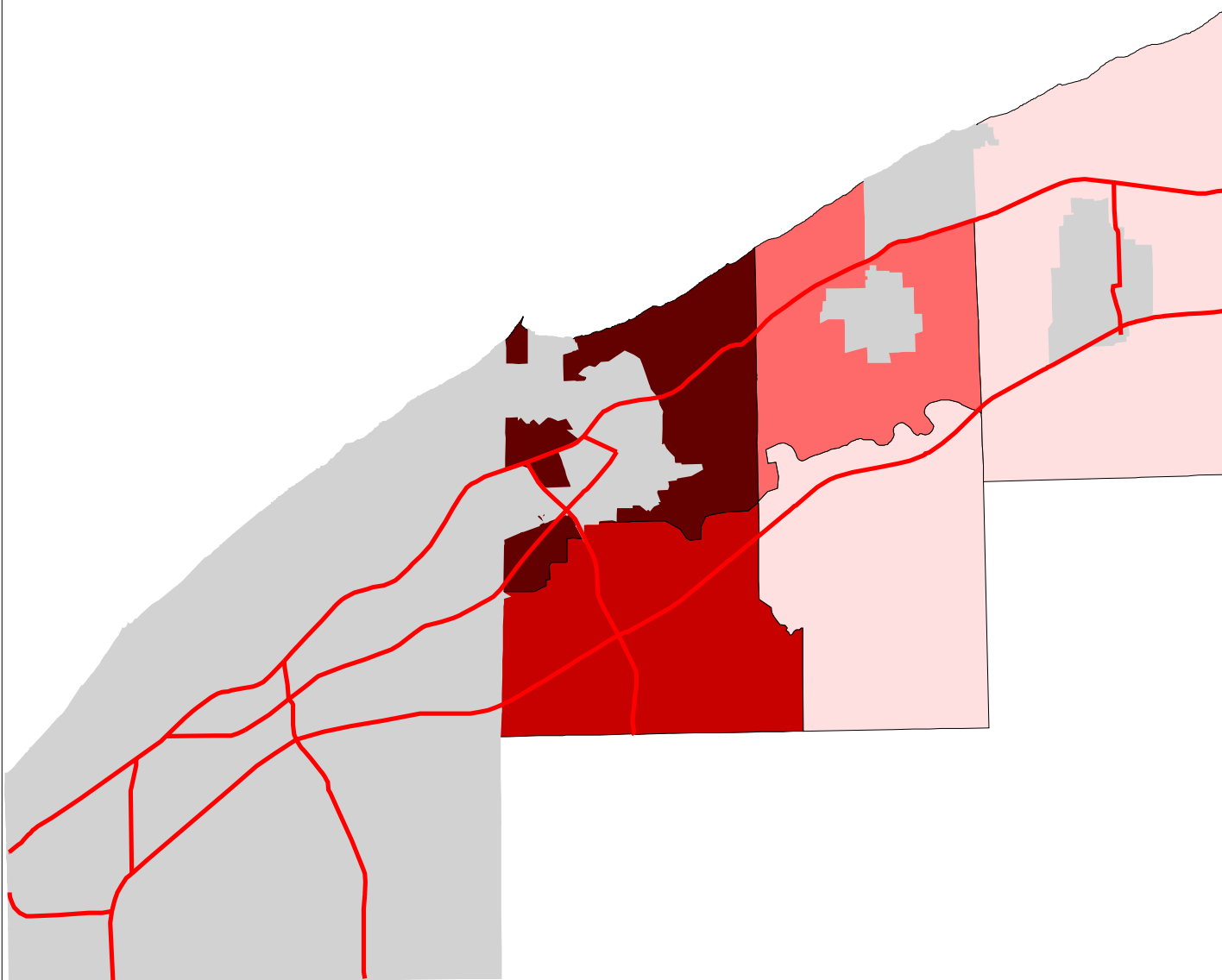







Map 7: Lake County % Land In Urban (Early 1990's)



-  Townships
-  Cities & Villages
-  Highways

% of Land in Urban

-  1.3 - 10
-  10 - 20
-  20 - 30
-  30 - 41.6



Prepared by:
Jason W. Reece
Dept. of AEDE
The Ohio State University
12.01.01