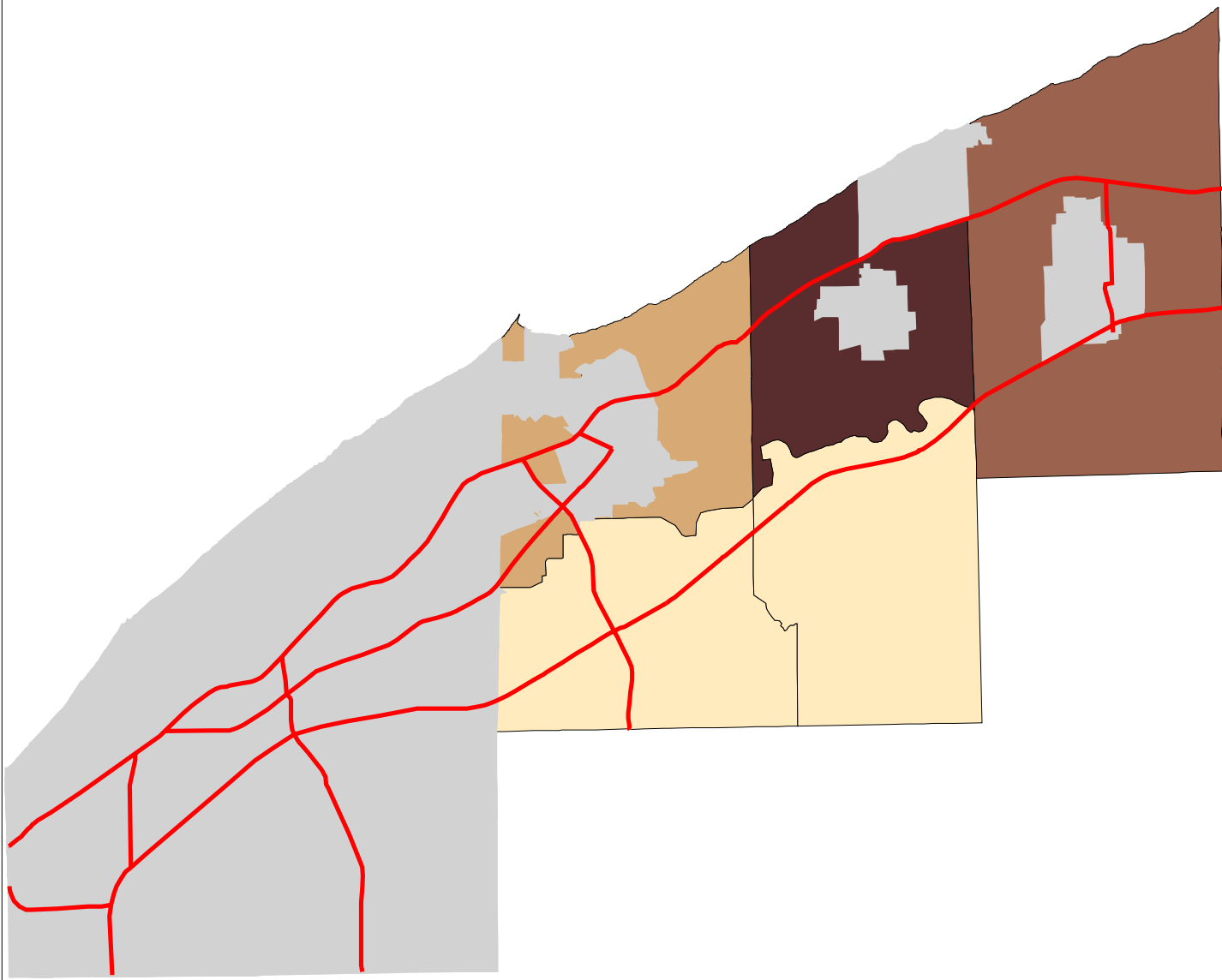










Map 5: Lake County % Land In Row Crops (Early 1990's)



- Legend:
-  Townships
 -  Cities & Villages
 -  Highways
- % of Land in Row Crops
-  4 - 9
 -  9 - 11
 -  11 - 13
 -  13 - 22



Prepared by:
Jason W. Reece
Dept. of AEDE
The Ohio State University
12.01.01