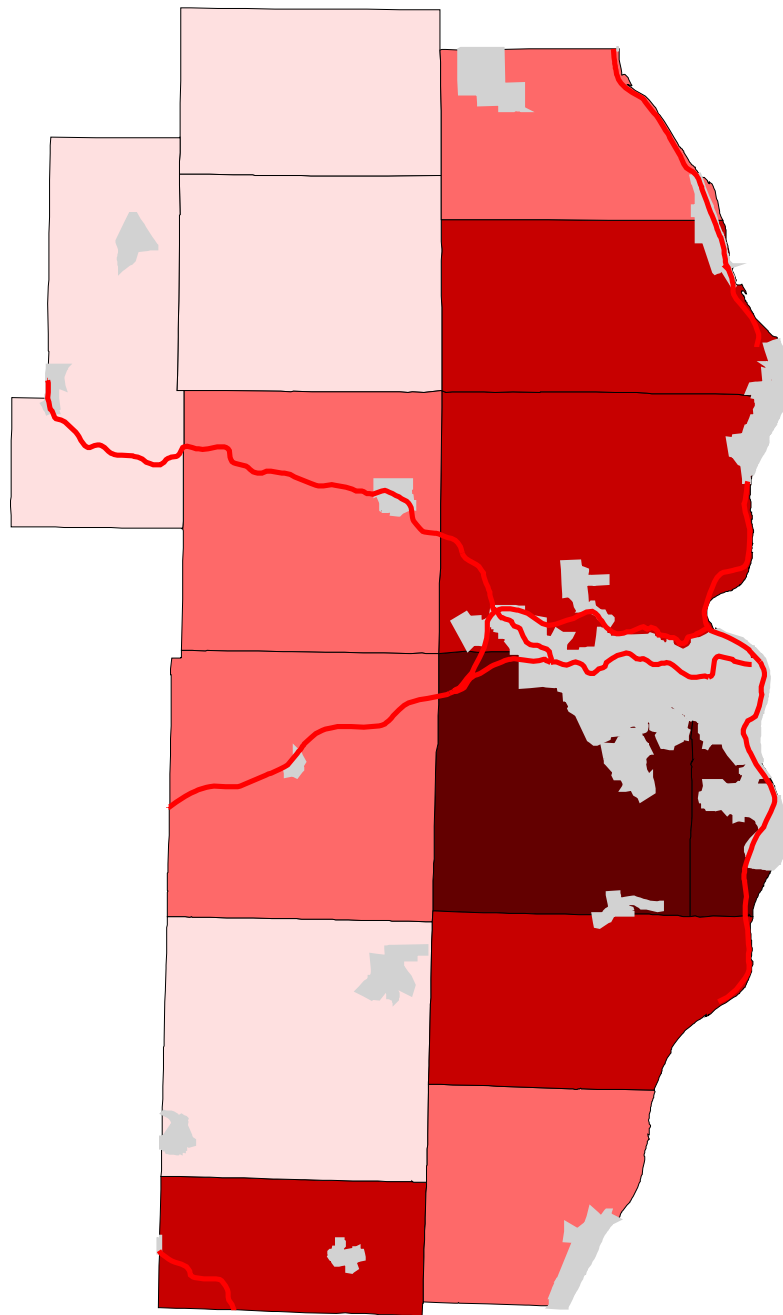






Map 7: Jefferson County % Land In Urban (Early 1990's)



Legend:

-  Townships
-  Cities & Villages
-  Highways

% of Land in Urban

-  0.1 - 1.1
-  1.1 - 1.7
-  1.7 - 5.3
-  5.3 - 10.7



Prepared by:
Jason W. Reece
Dept. of AEDE
The Ohio State University
12.01.01