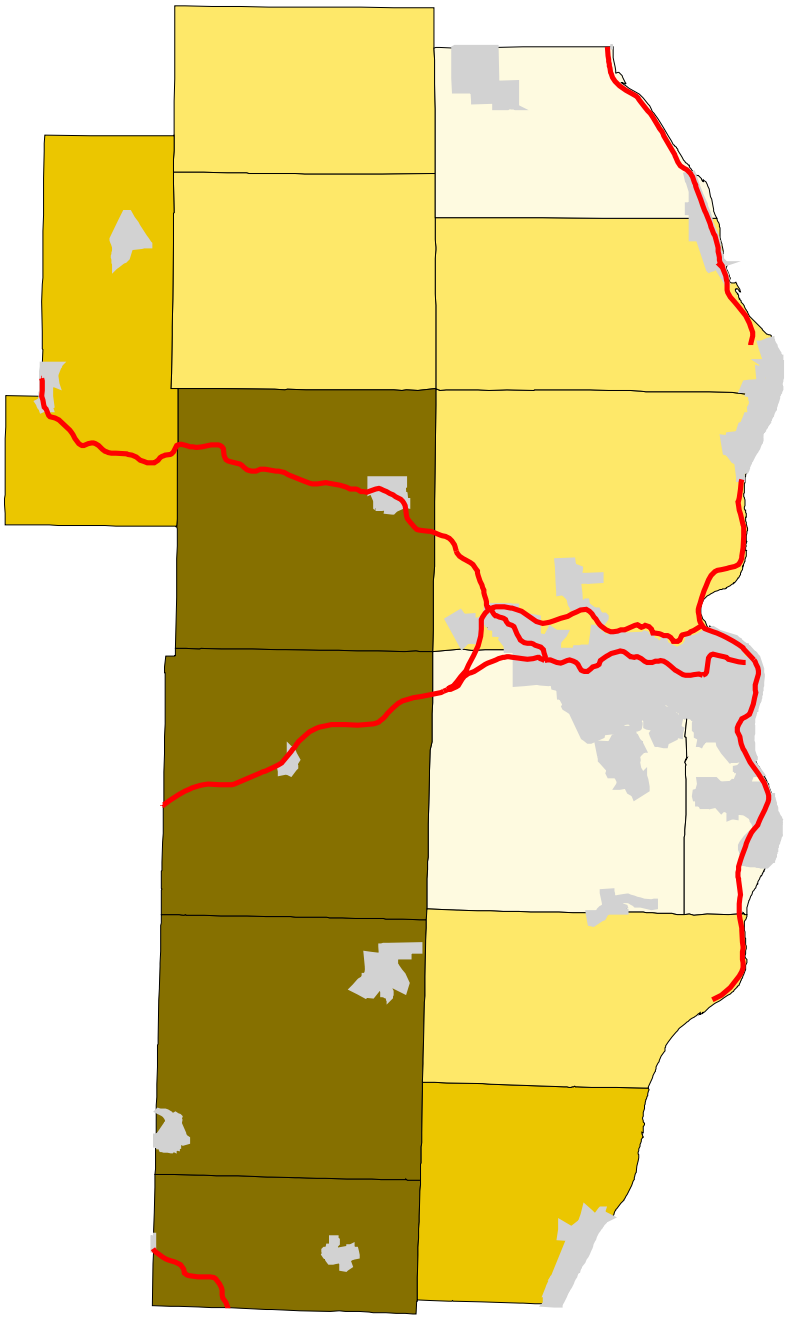









Map 4: Jefferson County % Land In Pasture (Early 1990's)



- Legend:
-  Townships
 -  Cities & Villages
 -  Highways

- % of Land in Pasture
-  5 - 13
 -  13 - 21
 -  21 - 24
 -  24 - 50



Prepared by:
Jason W. Reece
Dept. of AEDE
The Ohio State University
12.01.01

Source: Multi-Resolution Land Characteristics Consortium National Land Cover Data Program
Projection: State Plane 1927, Ohio North