







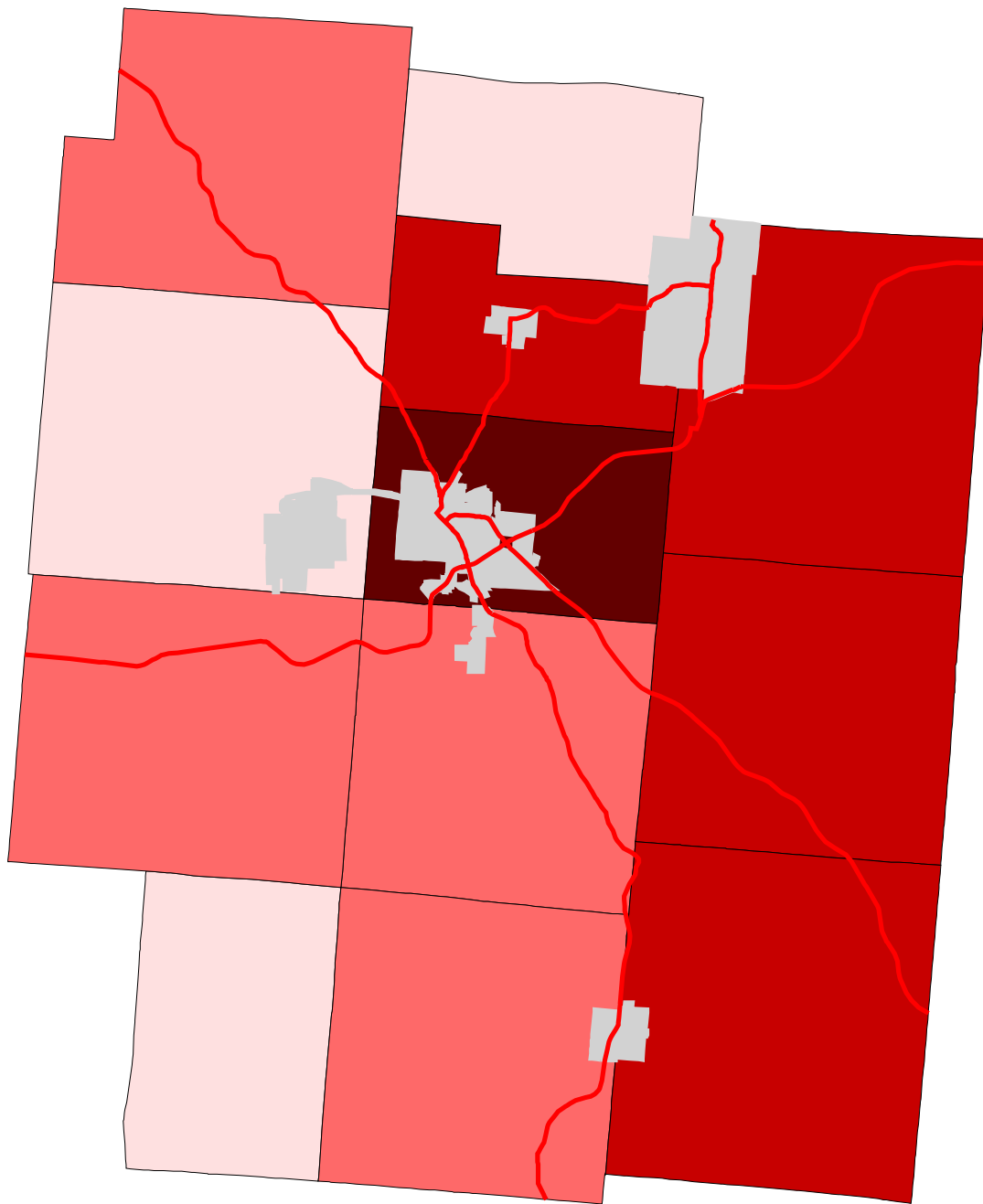


Map 7:  
Jackson County  
% Land In Urban  
(Early 1990's)

-  Townships
-  Cities & Villages
-  Highways

% of Land in  
Urban

-  0 - 0.2
-  0.2 - 0.5
-  0.5 - 1.3
-  1.3 - 6



Prepared by:  
Jason W. Reece  
Dept. of AEDE  
The Ohio State University  
12.01.01