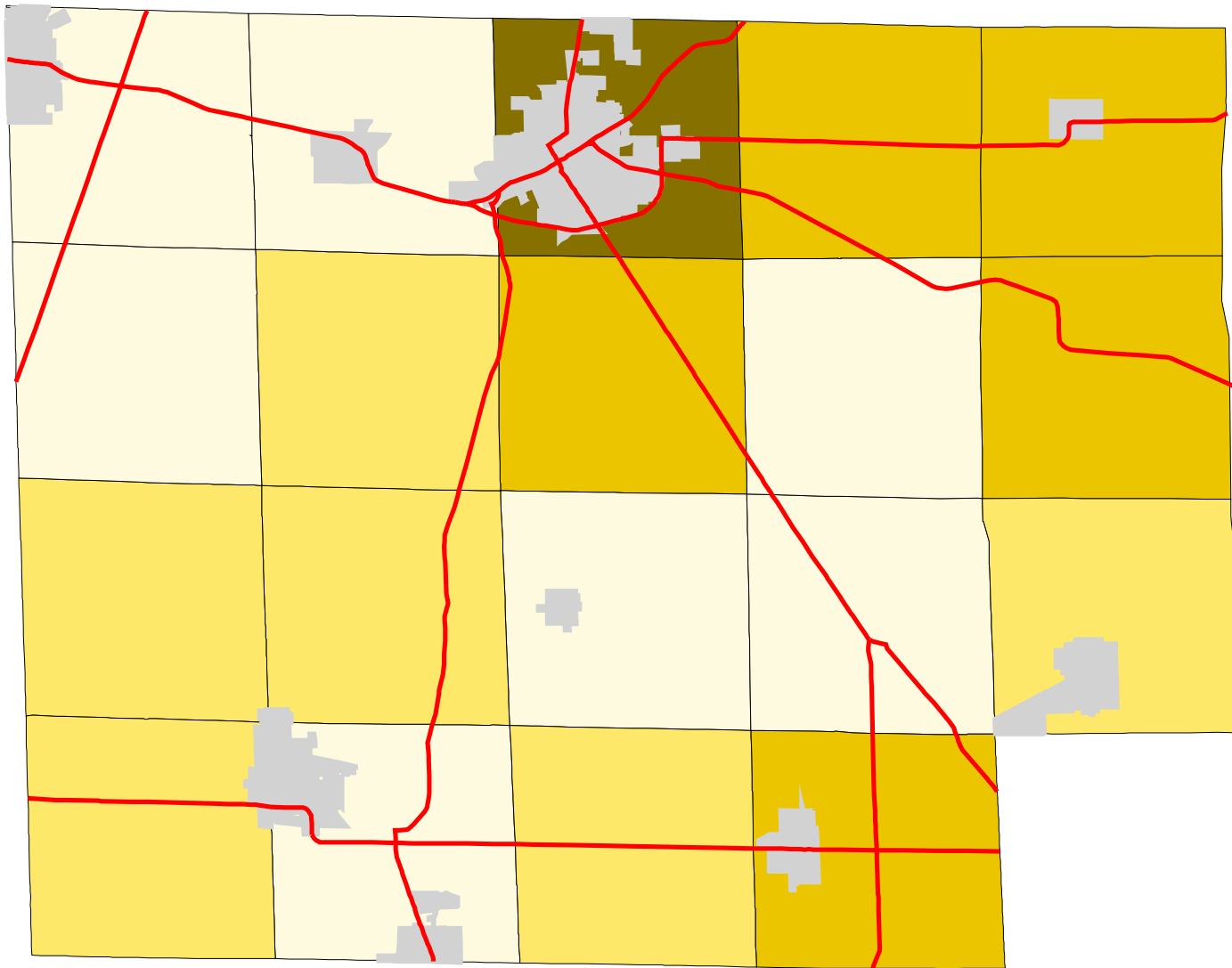









Map 4: Huron County % Land In Pasture (Early 1990's)



Legend:

-  Townships
-  Cities & Villages
-  Highways

% of Land in Pasture

-  14 - 17
-  17 - 20
-  20 - 22
-  22 - 29



Prepared by:
Jason W. Reece
Dept. of AEDE
The Ohio State University
12.01.01