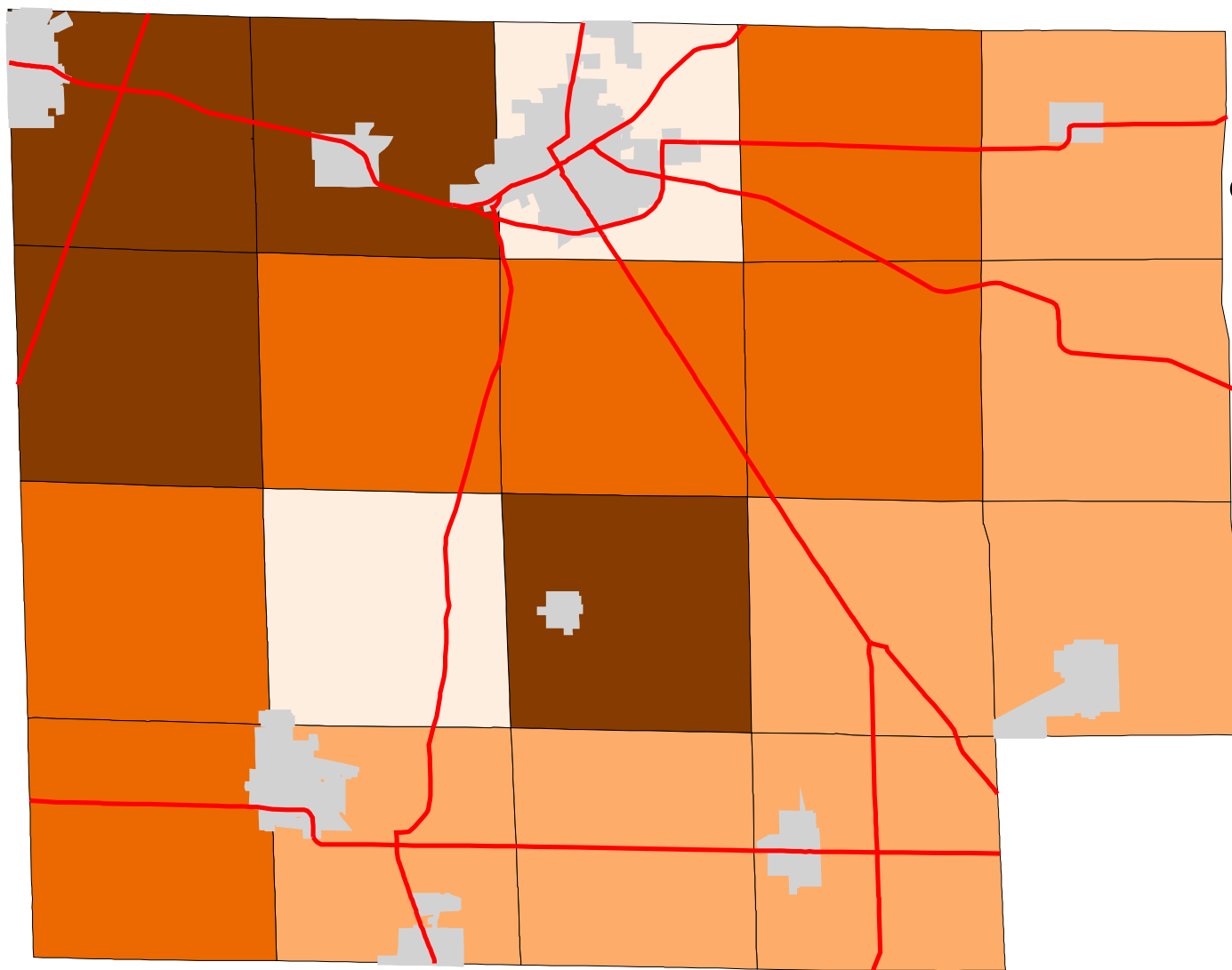






### Map 3: Huron County % Land In Agriculture (Early 1990's)




Legend:

-  Townships
-  Cities & Villages
-  Highways

% of Land in  
Agriculture

-  71
-  71 - 80
-  80 - 85
-  85 - 94



Prepared by:  
Jason W. Reece  
Dept. of AEDE  
The Ohio State University  
12.01.01