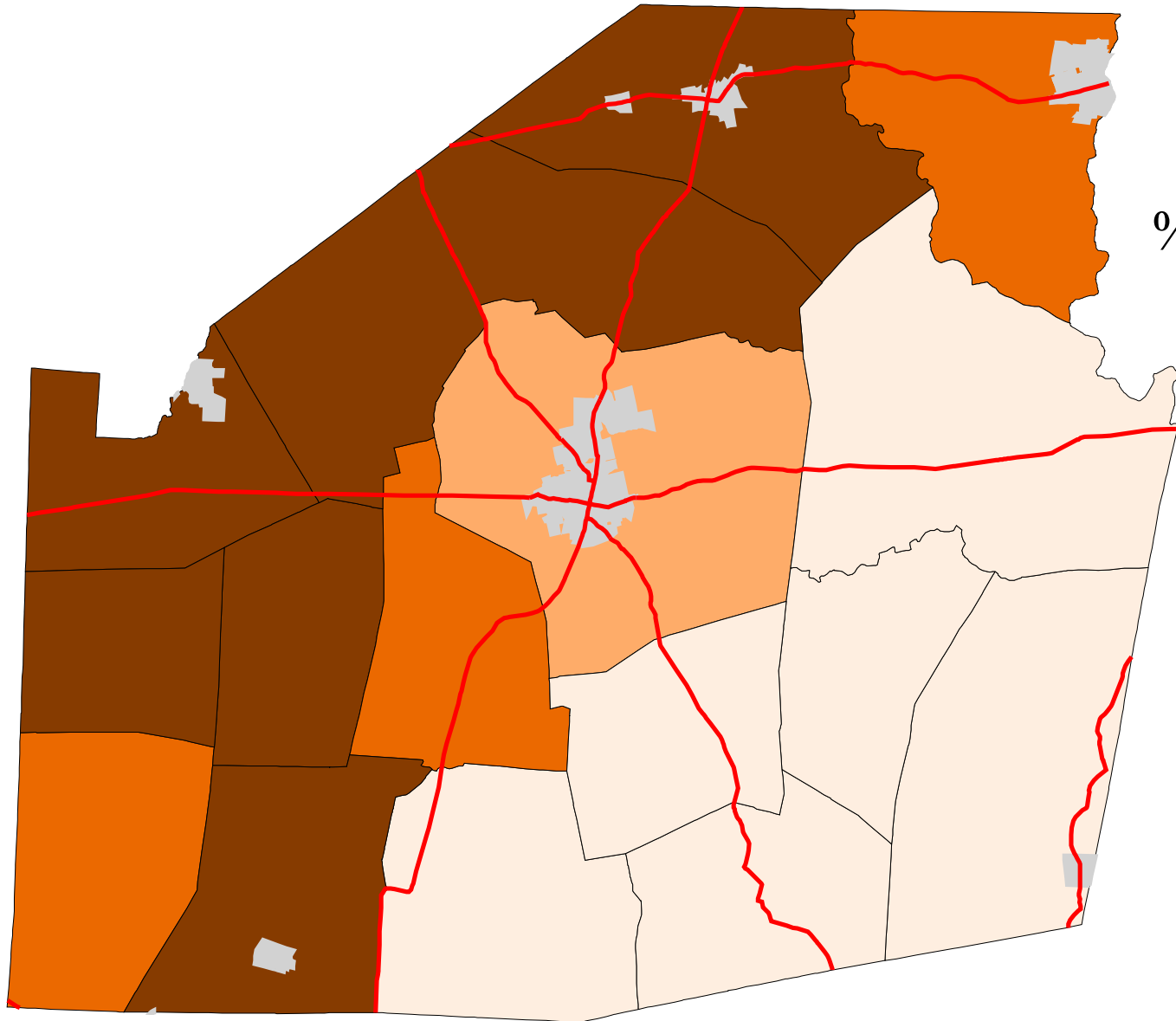









Map 3: Highland County % Land In Agriculture (Early 1990's)



Legend:

-  Townships
-  Cities & Villages
-  Highways

% of Land in Agriculture

-  53 - 71
-  71 - 73
-  73 - 85
-  85 - 92



Prepared by:
Jason W. Reece
Dept. of AEDE
The Ohio State University
12.01.01

Source: Multi-Resolution Land Characteristics Consortium National Land Cover Data Program
Projection: State Plane 1927, Ohio North