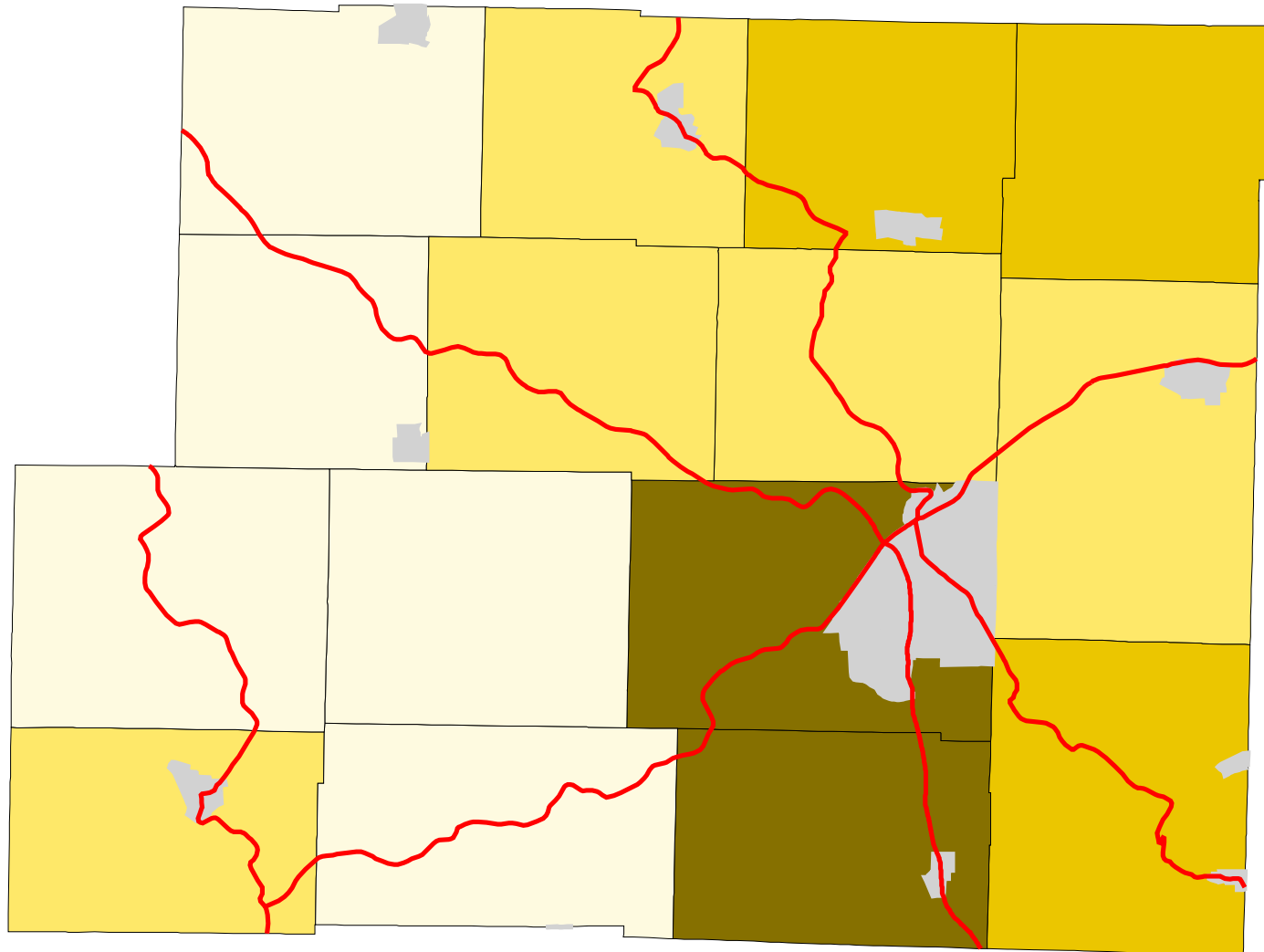






# Map 4: Harrison County % Land In Pasture (Early 1990's)




### Legend:

-  Townships
-  Cities & Villages
-  Highways

### % of Land in Pasture

-  15 - 21
-  21 - 33
-  33 - 45
-  45 - 52



Prepared by:  
Jason W. Reece  
Dept. of AEDE  
The Ohio State University  
12.01.01