









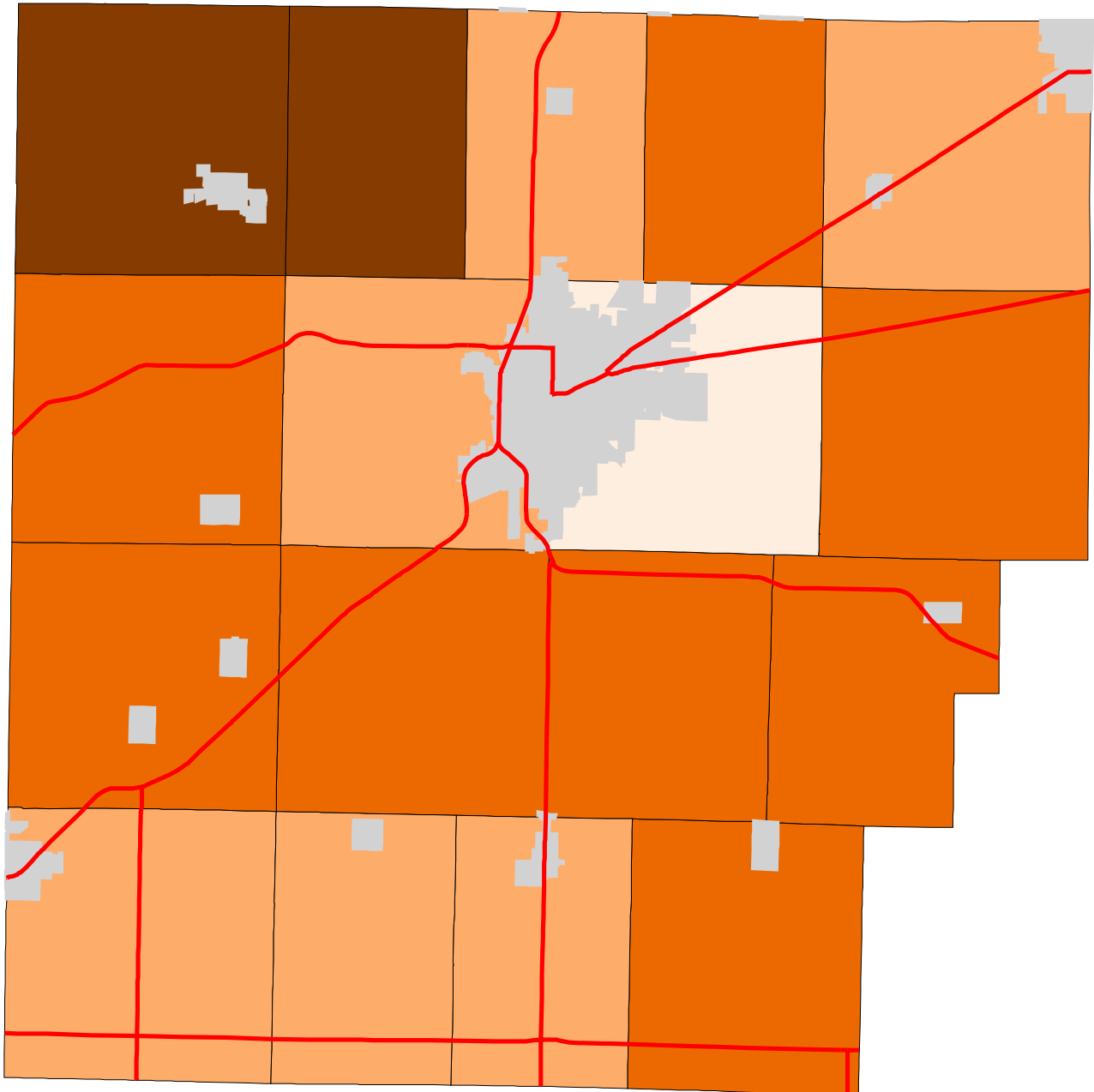
Map 3: Hancock County % Land In Agriculture (Early 1990's)

Legend:

-  Townships
-  Cities & Villages
-  Highways

% of Land in
Agriculture

-  85
-  85 - 91
-  91 - 95
-  95 - 98



Prepared by:
Jason W. Reece
Dept. of AEDE
The Ohio State University
12.01.01

Source: Multi-Resolution Land Characteristics Consortium National Land Cover Data Program
Projection: State Plane 1927, Ohio North