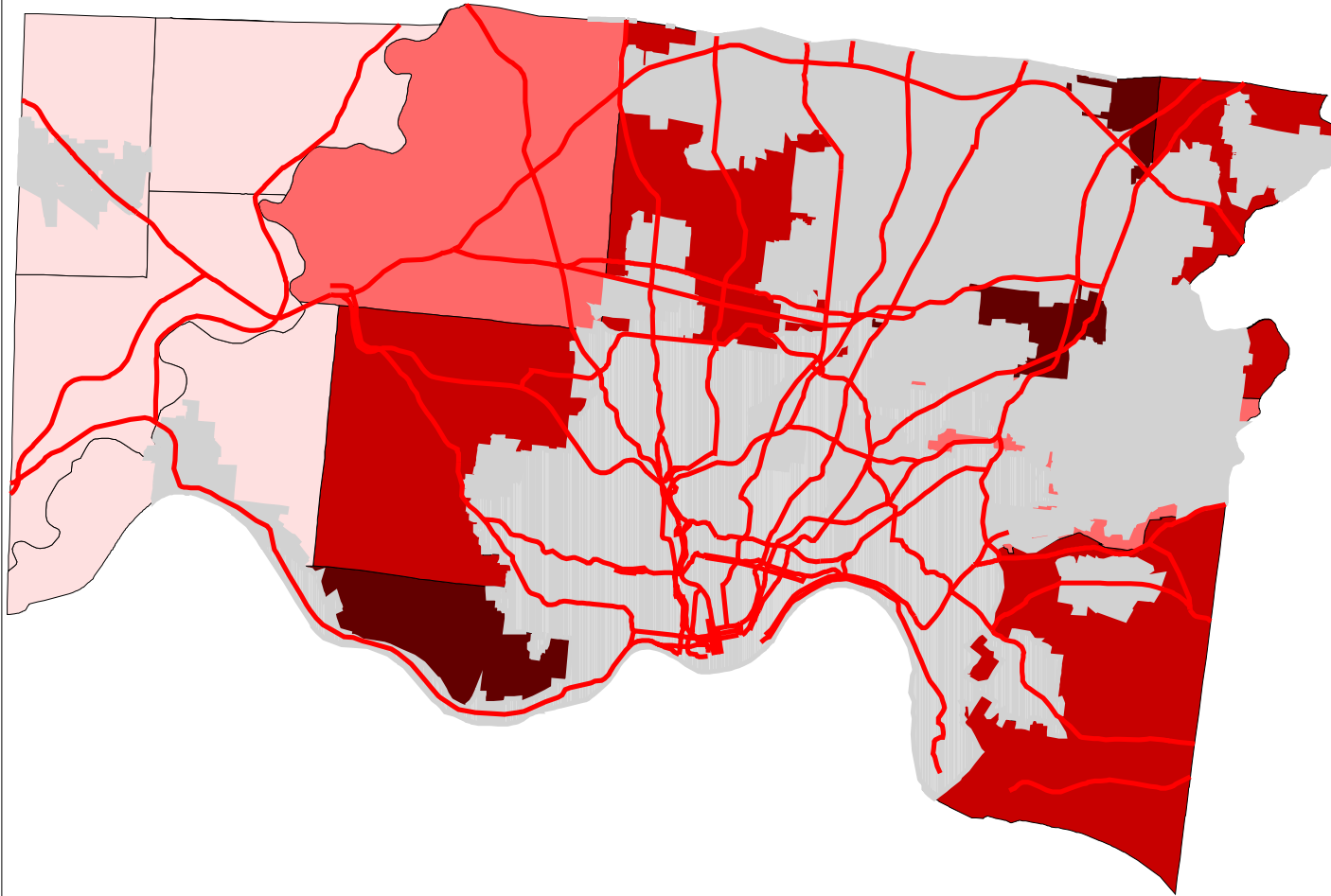









# Map 7: Hamilton County % Land In Urban (Early 1990's)




### Legend:

-  Townships
-  Cities & Villages
-  Highways

### % of Land in Urban

-  1.8 - 11
-  11 - 35.4
-  35.4 - 57.3
-  57.3 - 76.1



Prepared by:  
Jason W. Reece  
Dept. of AEDE  
The Ohio State University  
12.01.01