








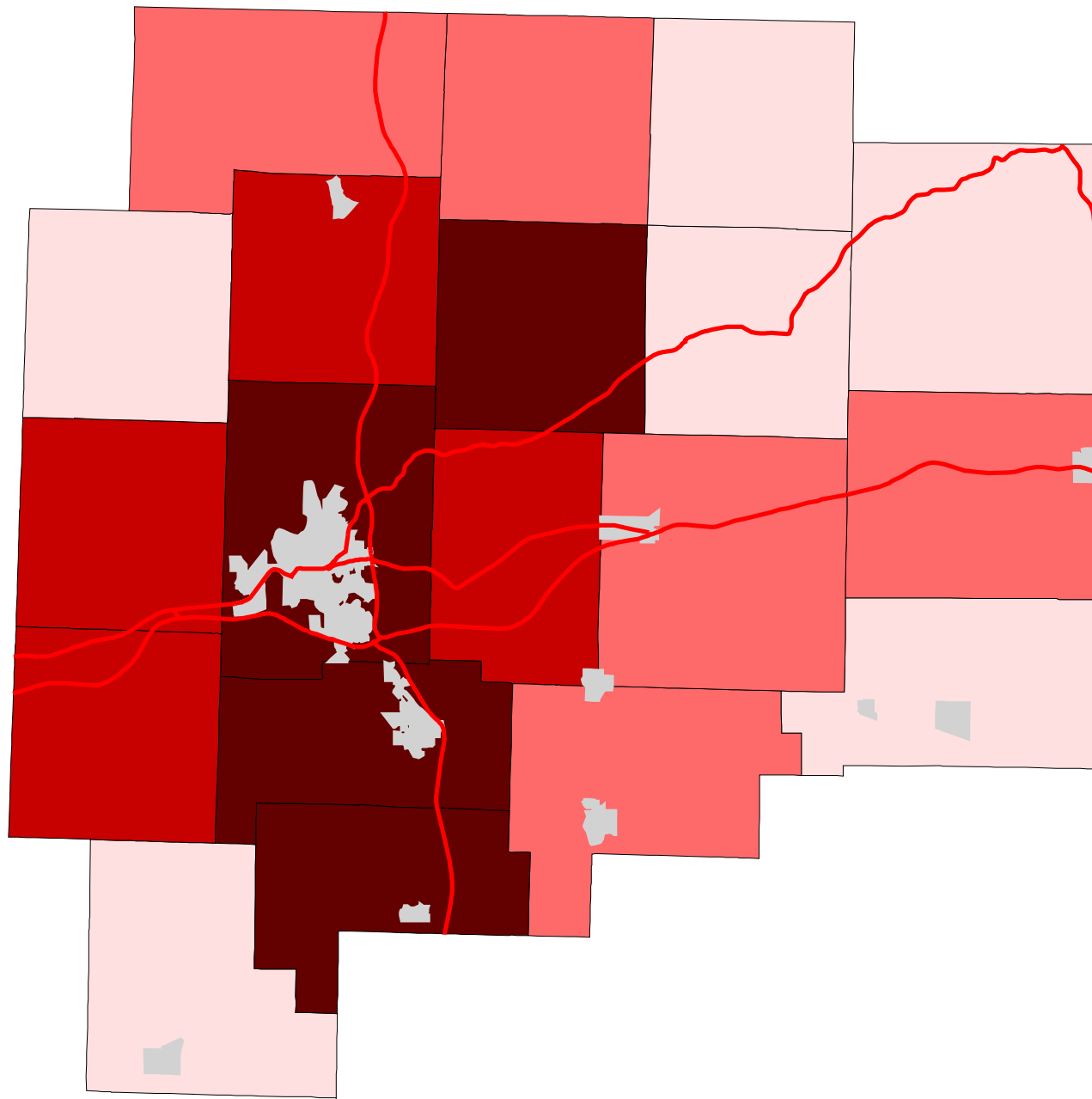
Map 7: Guernsey County % Land In Urban (Early 1990's)

Legend:

-  Townships
-  Cities & Villages
-  Highways

% of Land in Urban

-  0 - 0.2
-  0.2 - 0.5
-  0.5 - 1.2
-  1.2 - 4.1



Prepared by:
Jason W. Reece
Dept. of AEDE
The Ohio State University
12.01.01