









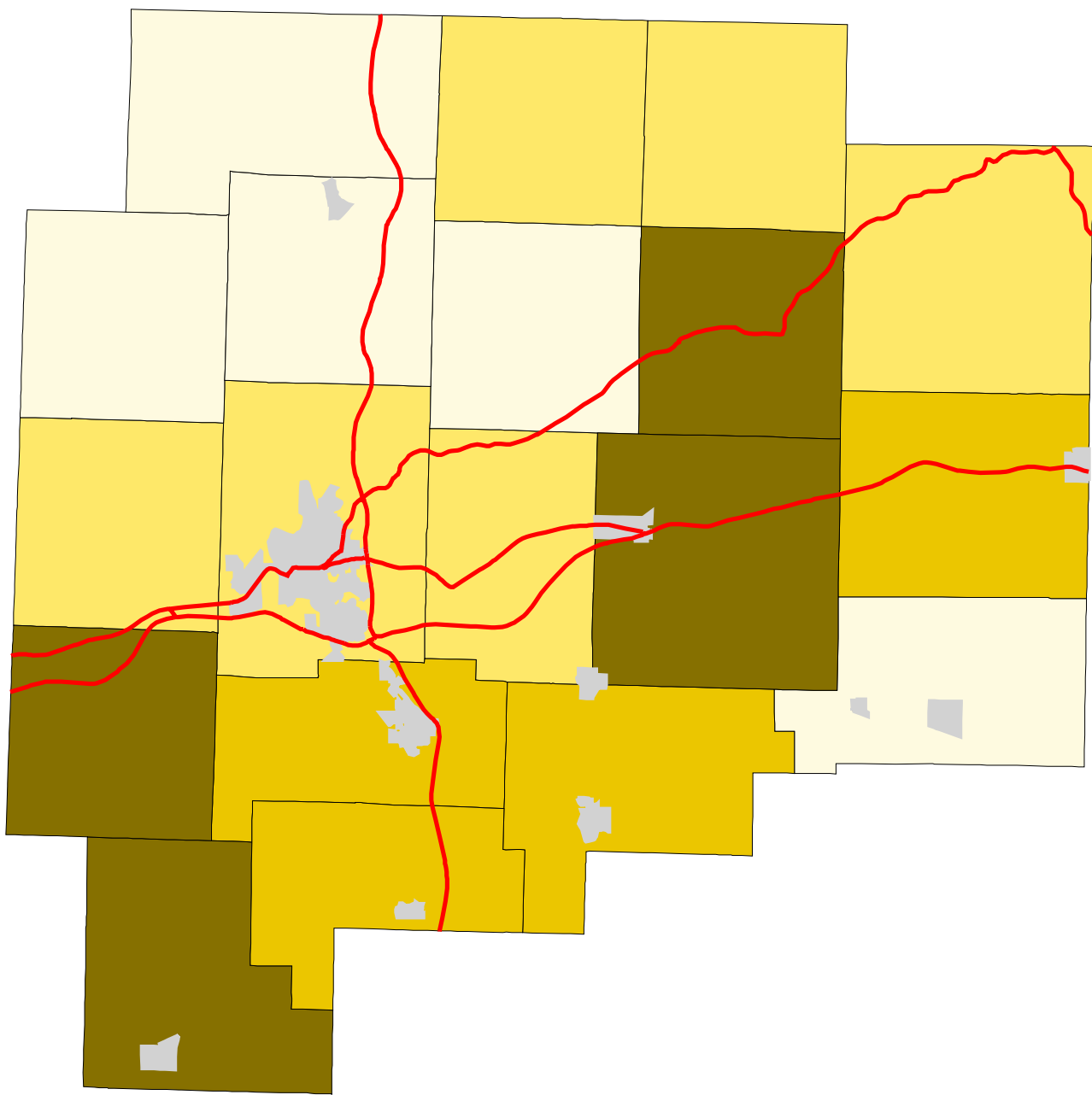
# Map 4: Guernsey County % Land In Pasture (Early 1990's)

Legend:

-  Townships
-  Cities & Villages
-  Highways

% of Land in Pasture

-  9 - 21
-  21 - 27
-  27 - 32
-  32 - 44



Prepared by:  
Jason W. Reece  
Dept. of AEDE  
The Ohio State University  
12.01.01

Source: Multi-Resolution Land Characteristics Consortium National Land Cover Data Program  
Projection: State Plane 1927, Ohio North