









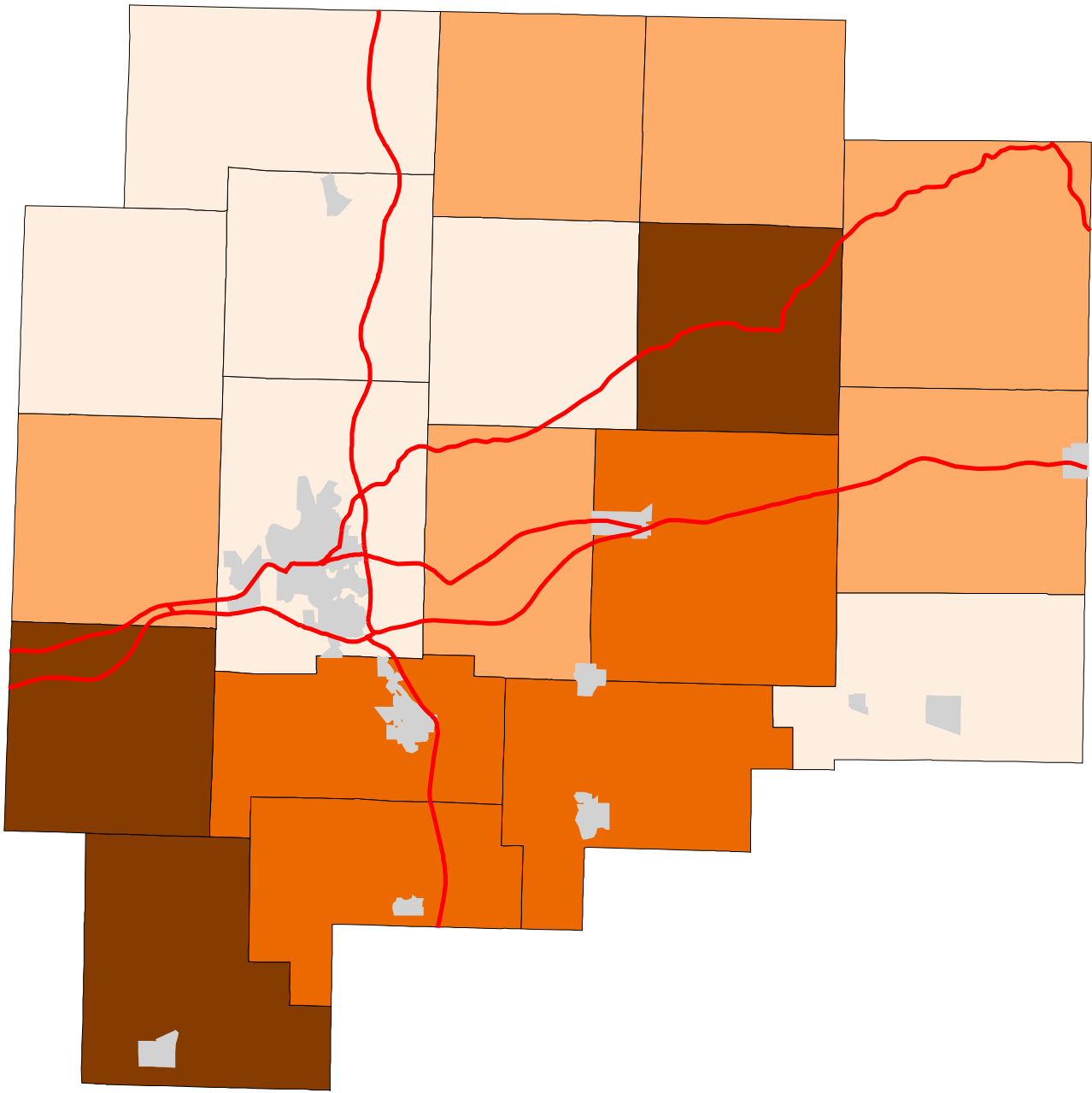
Map 3: Guernsey County % Land In Agriculture (Early 1990's)

Legend:

-  Townships
-  Cities & Villages
-  Highways

% of Land in Agriculture

-  12 - 28
-  28 - 34
-  34 - 40
-  40 - 53



Prepared by:
Jason W. Reece
Dept. of AEDE
The Ohio State University
12.01.01