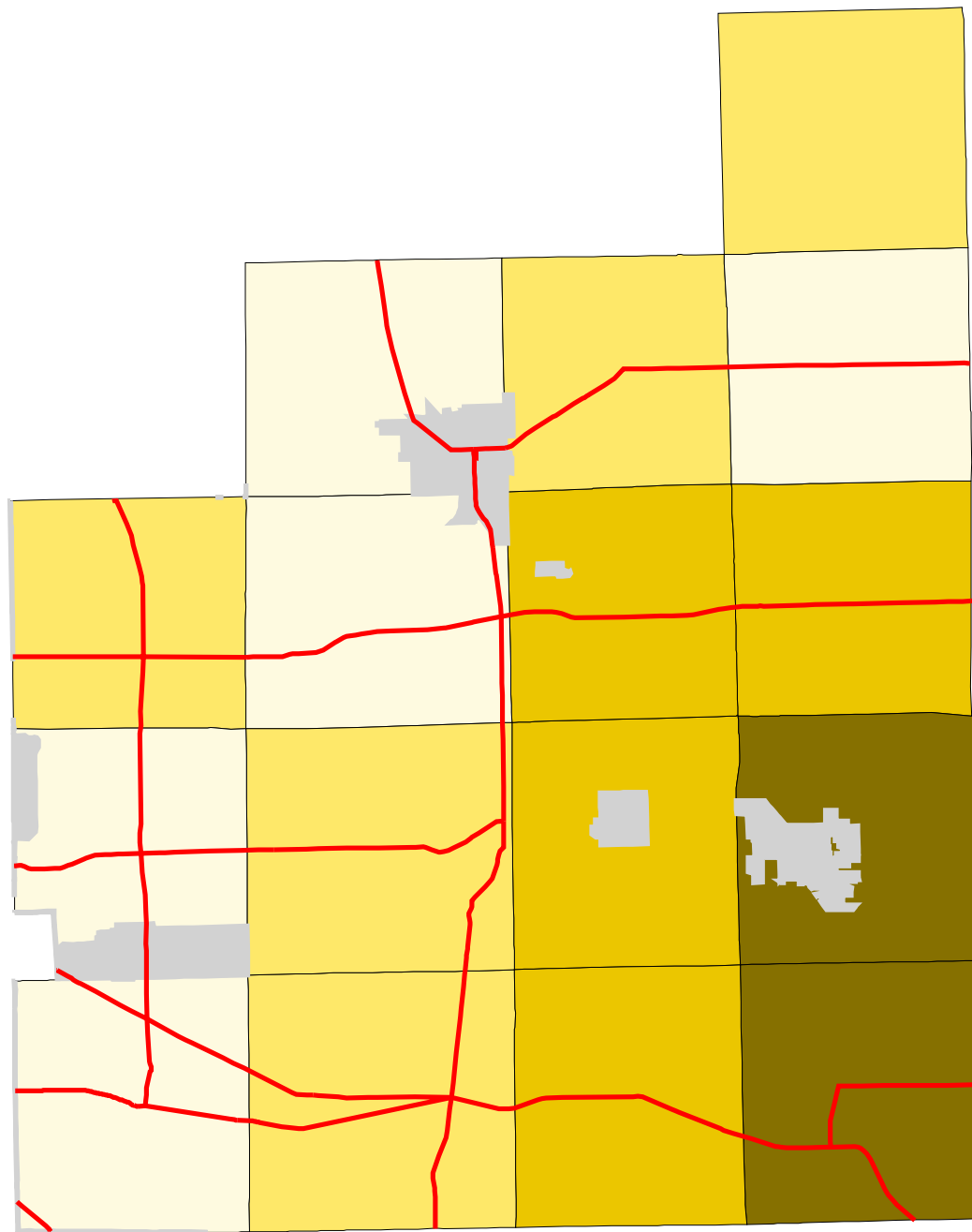






Map 4: Geauga County % Land In Pasture (Early 1990's)




Legend:

-  Townships
-  Cities & Villages
-  Highways

% of Land in Pasture

-  13 - 18
-  18 - 23
-  23 - 29
-  29 - 41



Prepared by:
Jason W. Reece
Dept. of AEDE
The Ohio State University
12.01.01