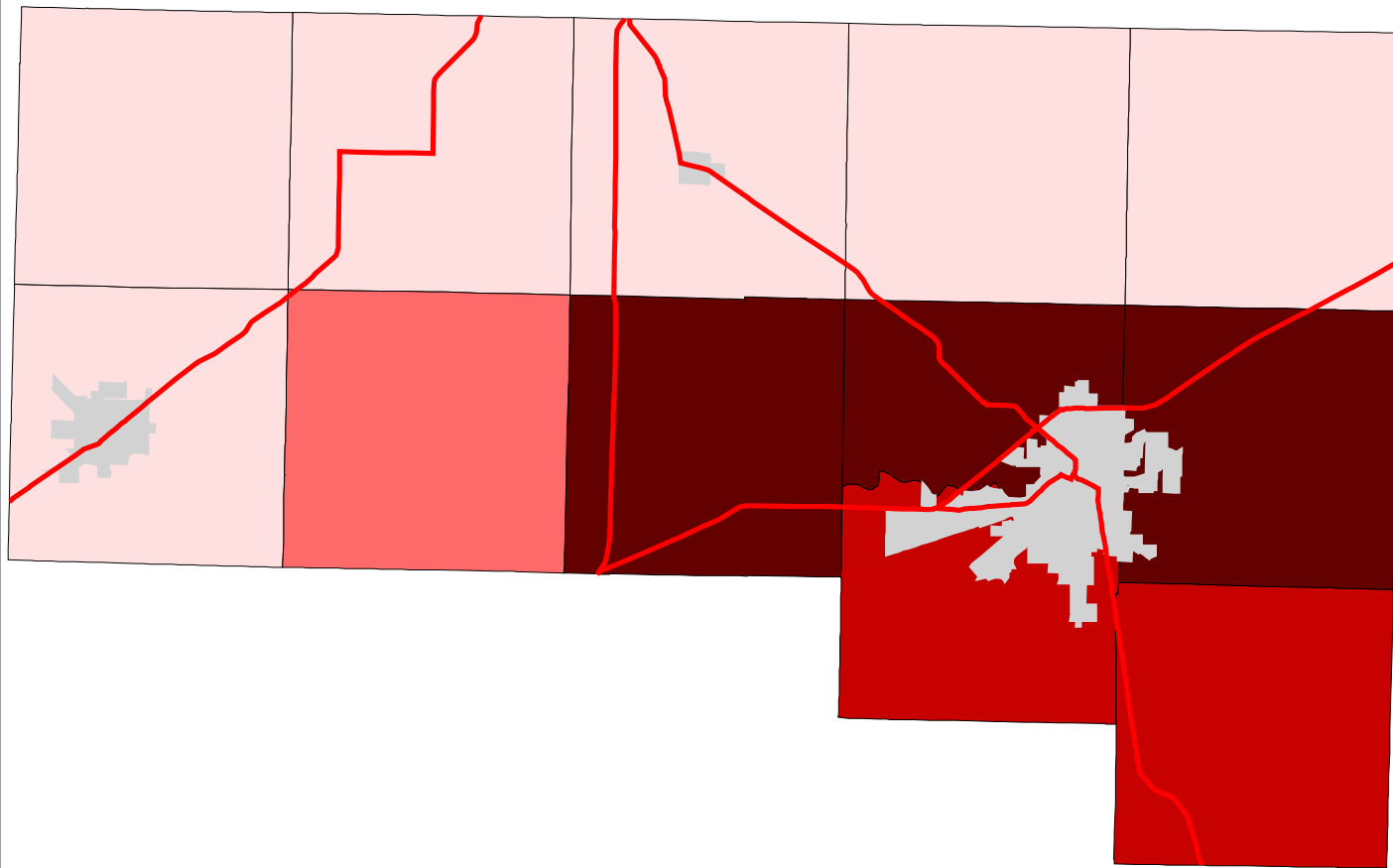







Map 7: Defiance County % Land In Urban (Early 1990's)



-  Townships
-  Cities & Villages
-  Highways

% of Land in
Urban

-  0 - 0.2
-  0.2 - 0.3
-  0.3 - 0.4
-  0.4 - 1.4



Prepared by:
Jason W. Reece
Dept. of AEDE
The Ohio State University
12.01.01