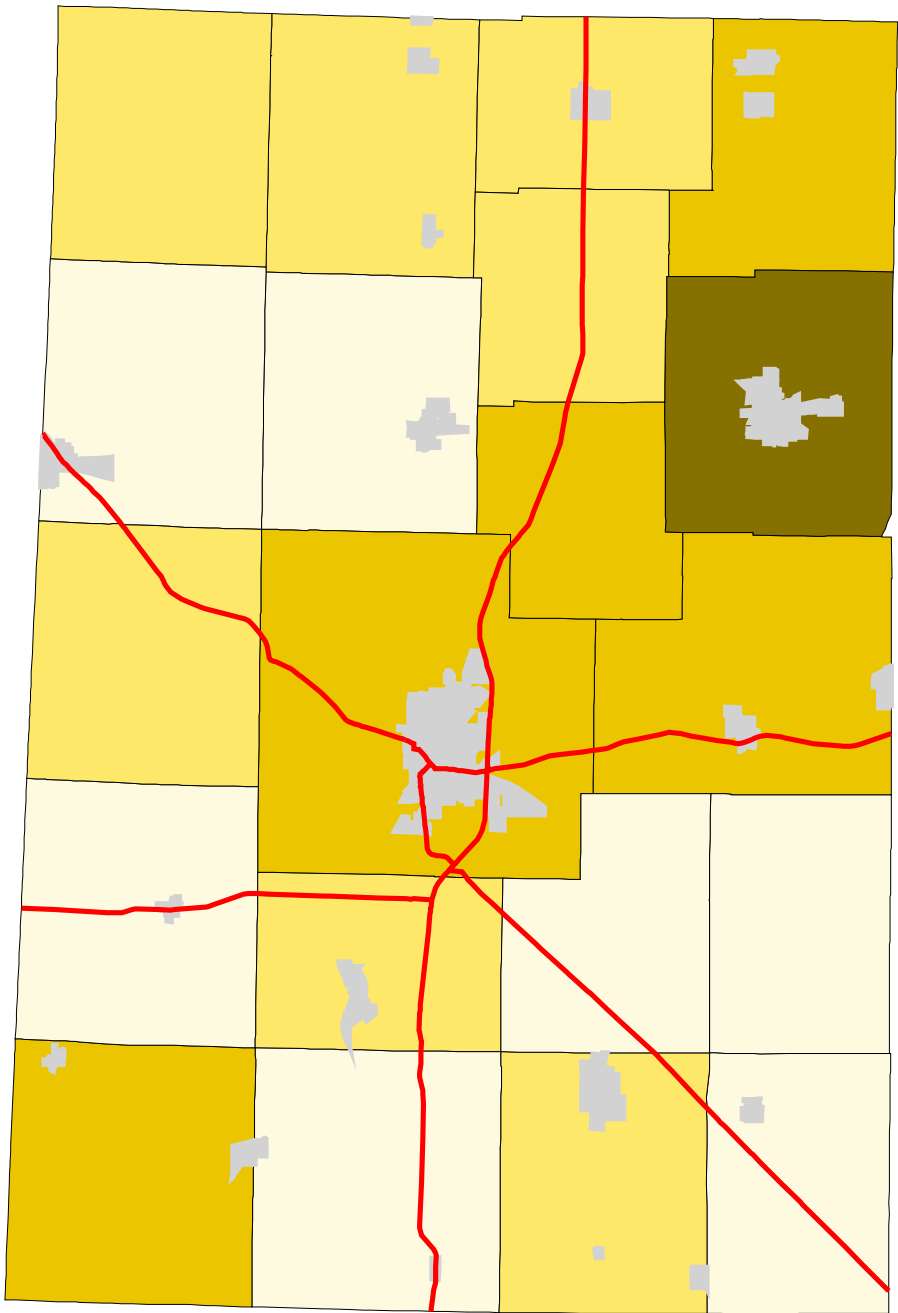








# Map 4: Darke County % Land In Pasture (Early 1990's)




Legend:

-  Townships
-  Cities & Villages
-  Highways

% of Land in Pasture

-  6 - 7
-  7 - 9
-  9 - 10
-  10 - 11



Prepared by:  
Jason W. Reece  
Dept. of AEDE  
The Ohio State University  
12.01.01

Source: Multi-Resolution Land Characteristics Consortium National Land Cover Data Program  
Projection: State Plane 1927, Ohio North