





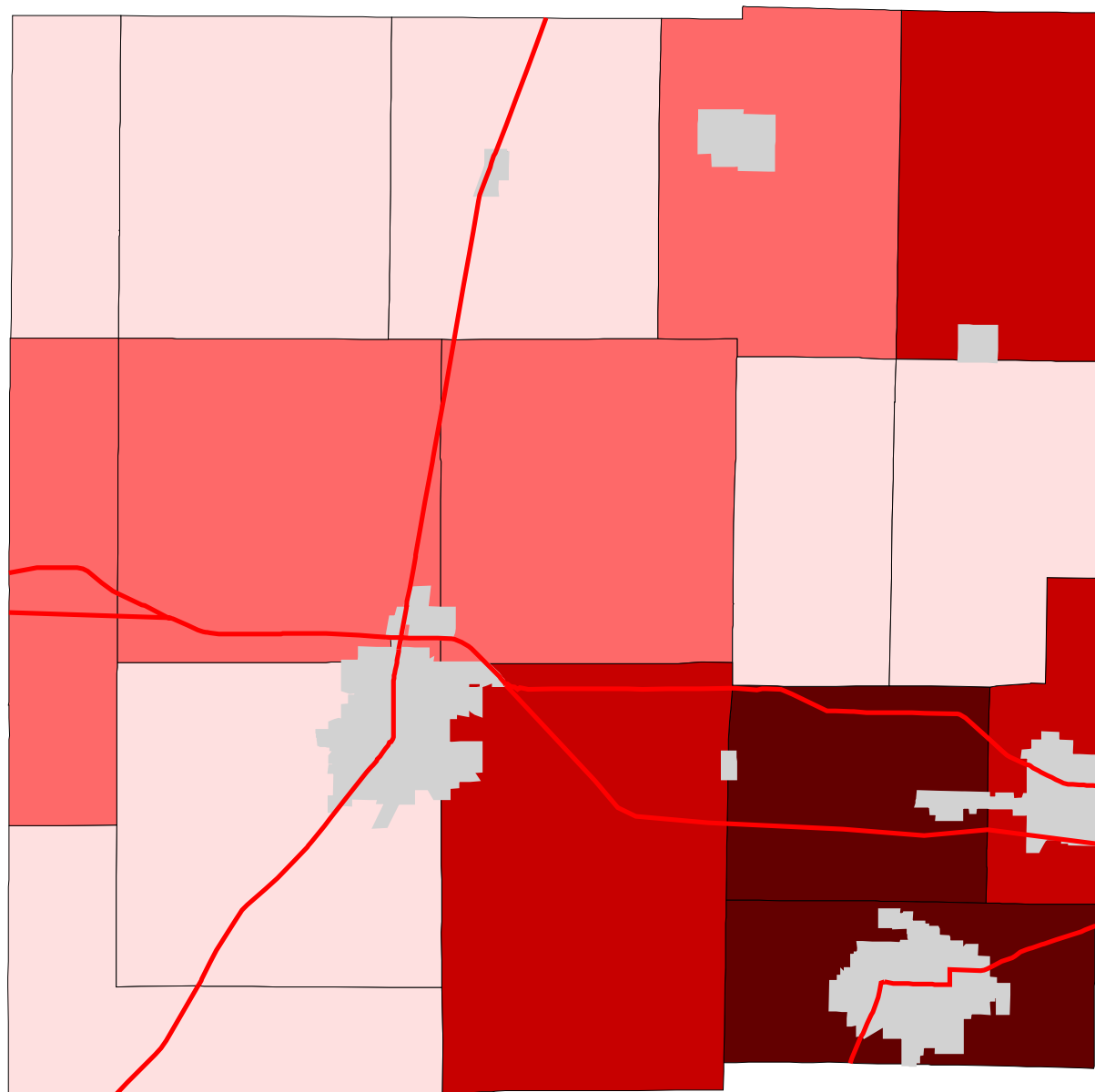


Map 7: Crawford County % Land In Urban (Early 1990's)

-  Townships
-  Cities & Villages
-  Highways

% of Land in Urban

-  0 - 0.1
-  0.1 - 0.5
-  0.5 - 0.8
-  0.8 - 4.2



Prepared by:
Jason W. Reece
Dept. of AEDE
The Ohio State University
12.01.01