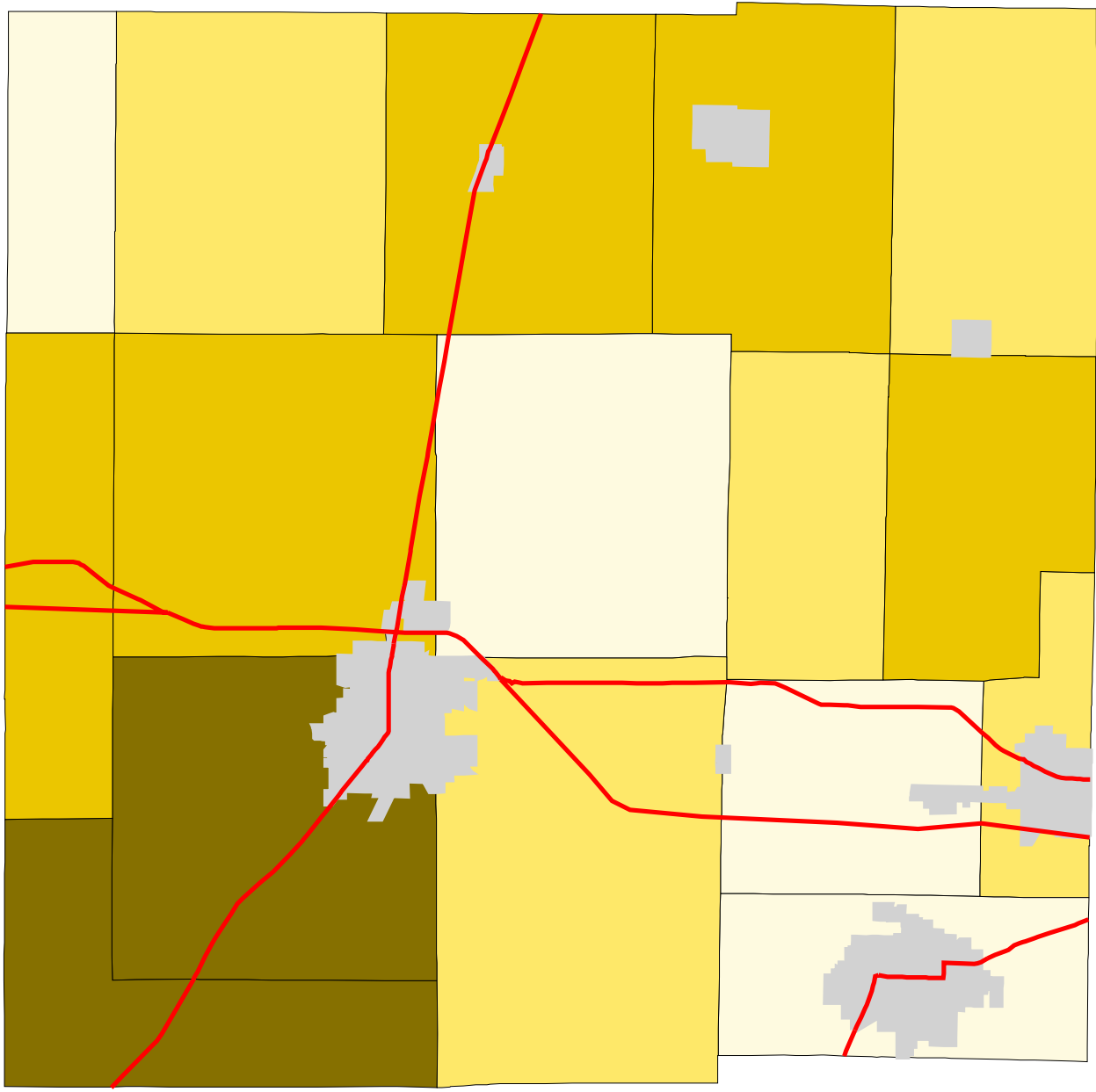






Map 4: Crawford County % Land In Pasture (Early 1990's)




Legend:

-  Townships
-  Cities & Villages
-  Highways

% of Land in Pasture

-  51 - 65
-  65 - 70
-  70 - 74
-  74 - 84



Prepared by:
Jason W. Reece
Dept. of AEDE
The Ohio State University
12.01.01

Source: Multi-Resolution Land Characteristics Consortium National Land Cover Data Program
Projection: State Plane 1927, Ohio North