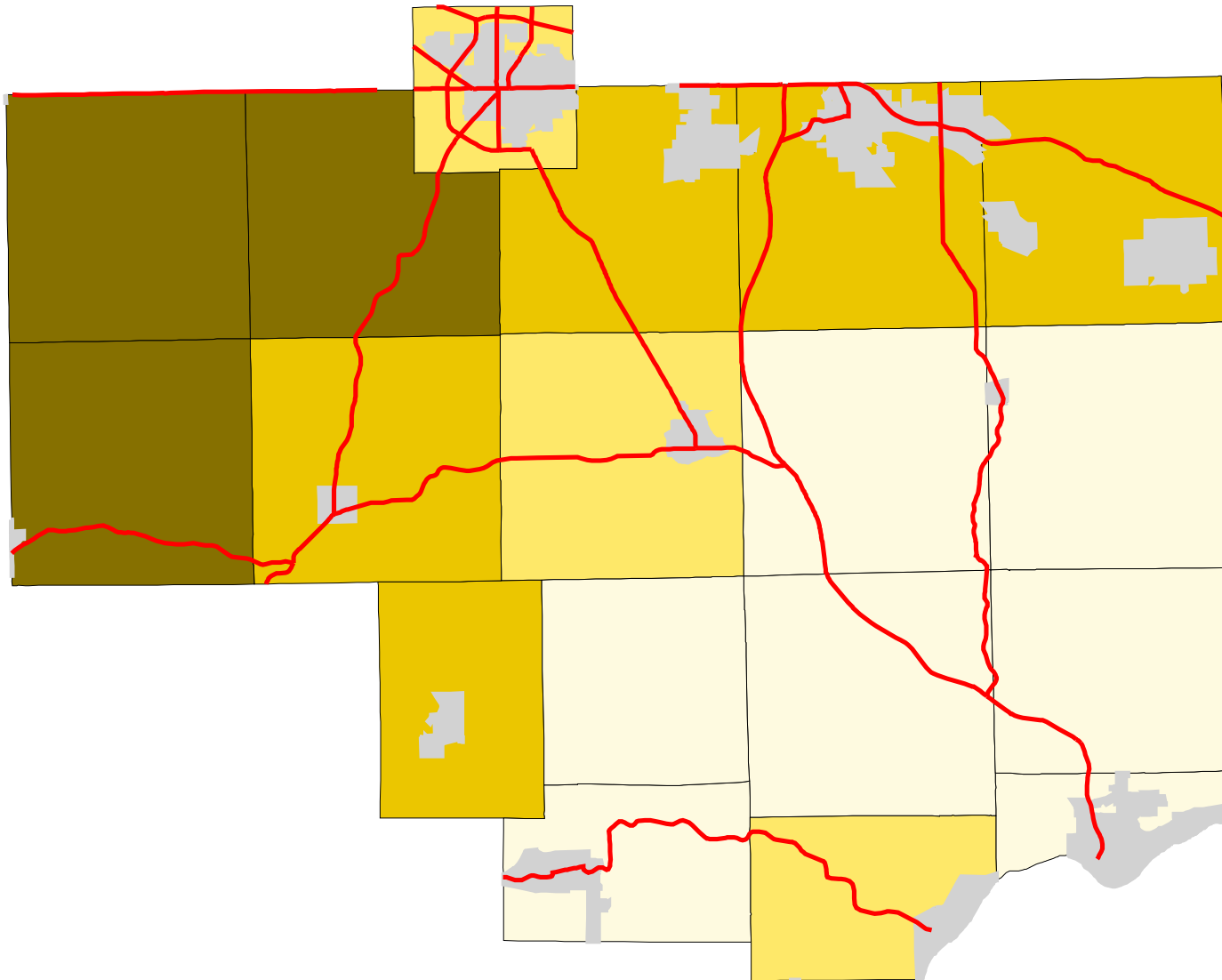







Map 4: Columbiana County % Land In Pasture (Early 1990's)



Legend:

-  Townships
-  Cities & Villages
-  Highways

% of Land in Pasture

-  16 - 25
-  25 - 37
-  37 - 48
-  48 - 57



Prepared by:
Jason W. Reece
Dept. of AEDE
The Ohio State University
12.01.01