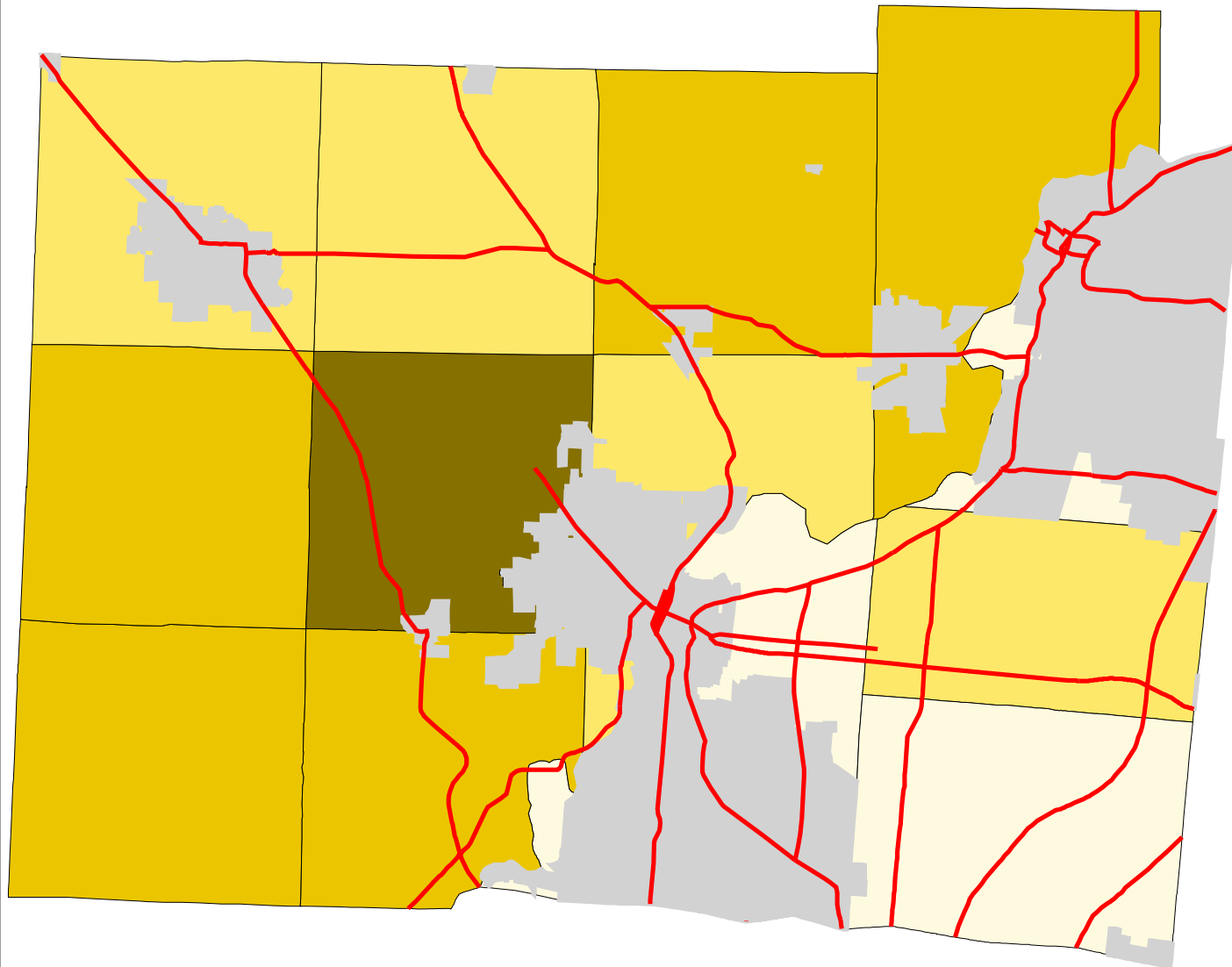








Map 4: Butler County % Land In Pasture (Early 1990's)




Legend:

-  Townships
-  Cities & Villages
-  Highways

% of Land in Pasture

-  15 - 22
-  22 - 30
-  30 - 40
-  40 - 41



Prepared by:
Jason W. Reece
Dept. of AEDE
The Ohio State University
12.01.01