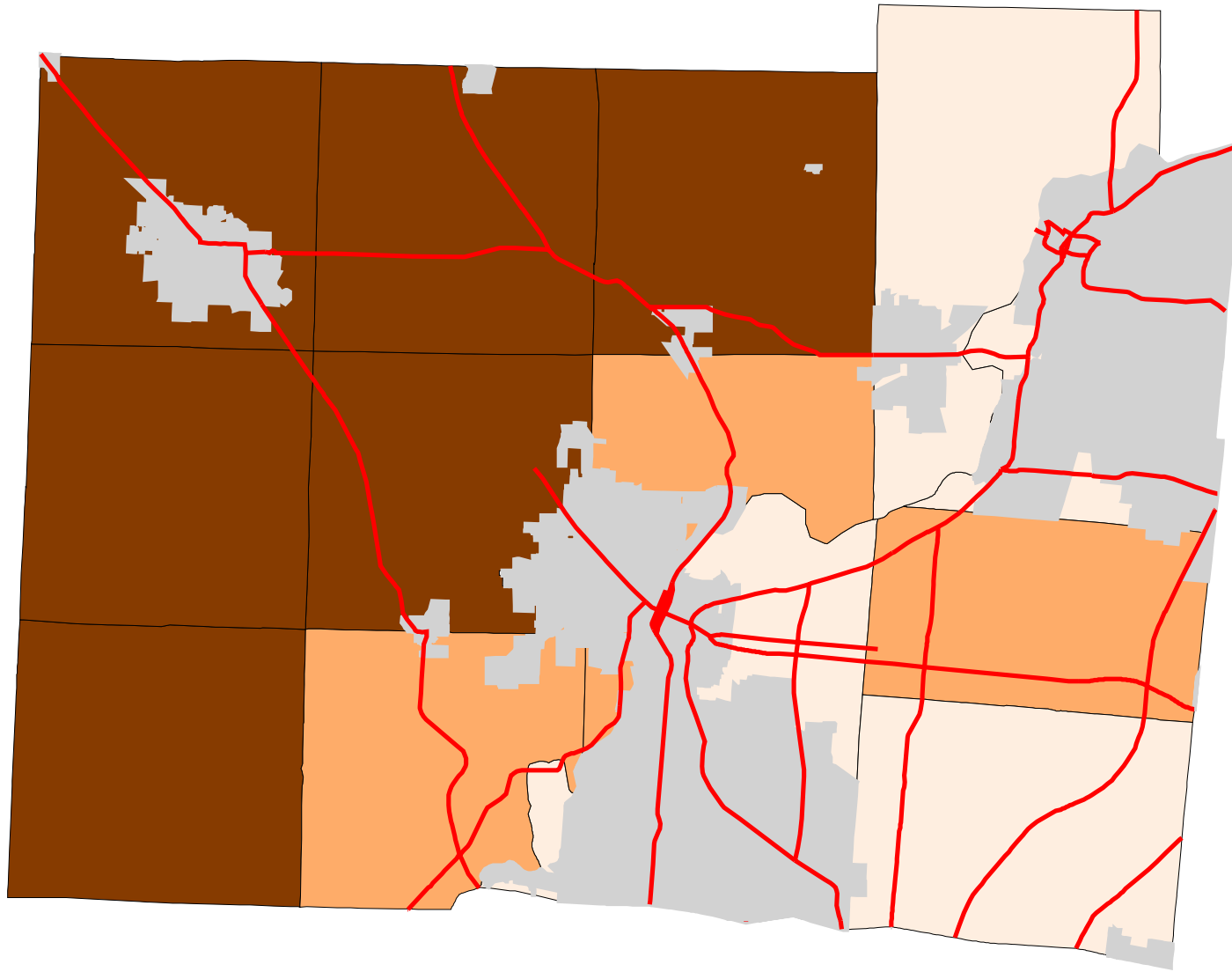









Map 3: Butler County % Land In Agriculture (Early 1990's)




Legend:

-  Townships
-  Cities & Villages
-  Highways

% of Land in Agriculture

-  44 - 62
-  62 - 71
-  71 - 71
-  71 - 86



Prepared by:
Jason W. Reece
Dept. of AEDE
The Ohio State University
12.01.01