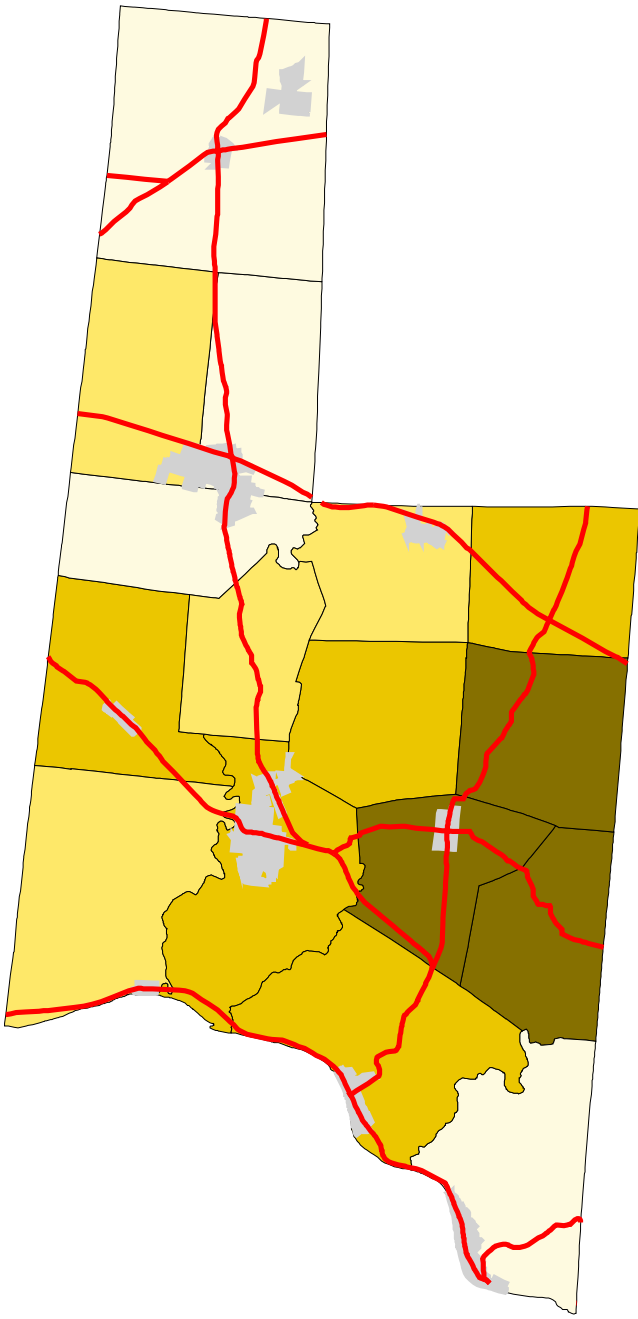






# Map 4: Brown County % Land In Pasture (Early 1990's)




Legend:

-  Townships
-  Cities & Villages
-  Highways

% of Land in Pasture

-  23 - 28
-  28 - 38
-  38 - 46
-  46 - 57



Prepared by:  
Jason W. Reece  
Dept. of AEDE  
The Ohio State University  
12.01.01