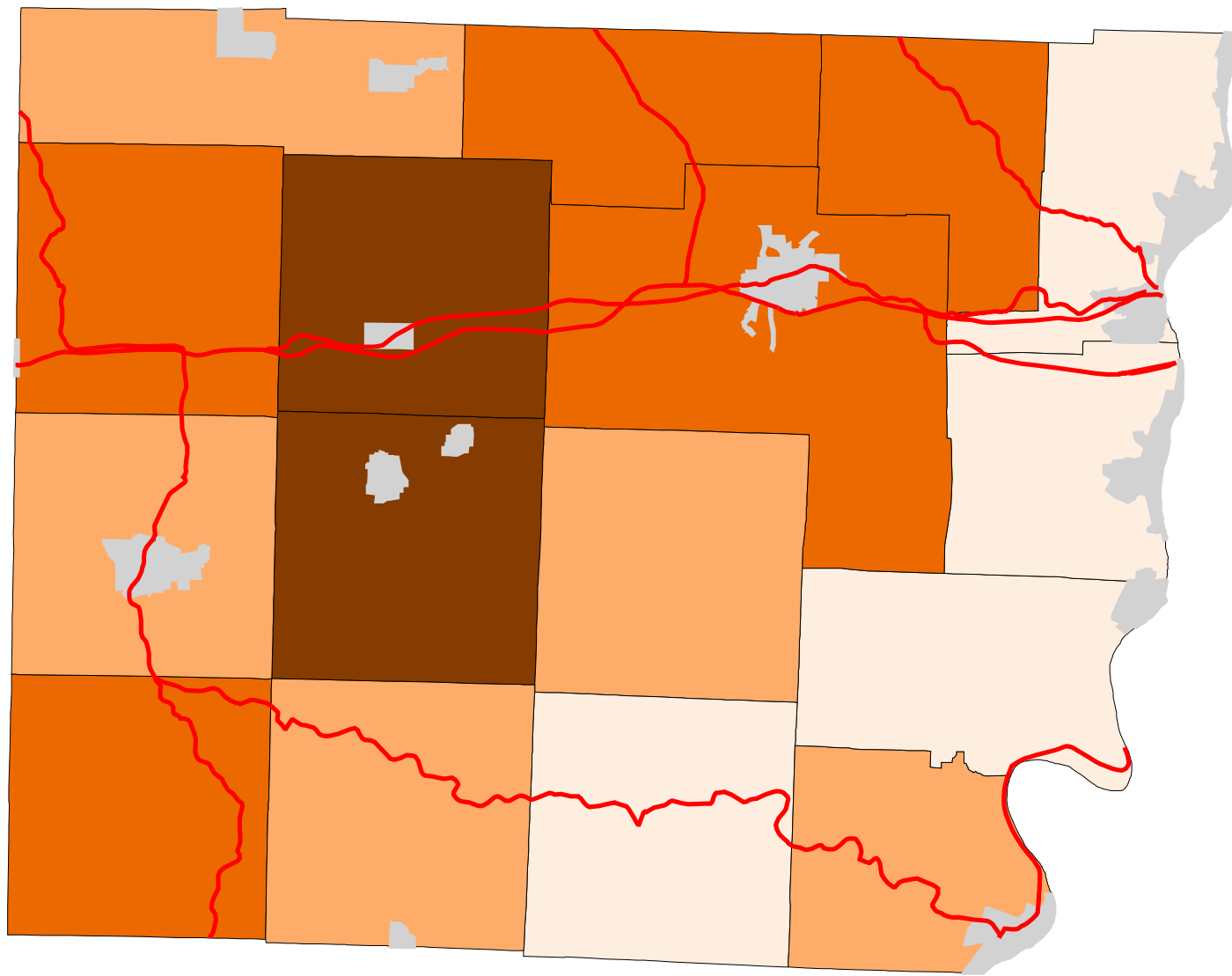






Map 3: Belmont County % Land In Agriculture (Early 1990's)




Legend:

-  Townships
-  Cities & Villages
-  Highways

**% of Land in
Agriculture**

-  21 - 24
-  24 - 39
-  39 - 50
-  50 - 60



Prepared by:
Jason W. Reece
Dept. of AEDE
The Ohio State University
12.01.01