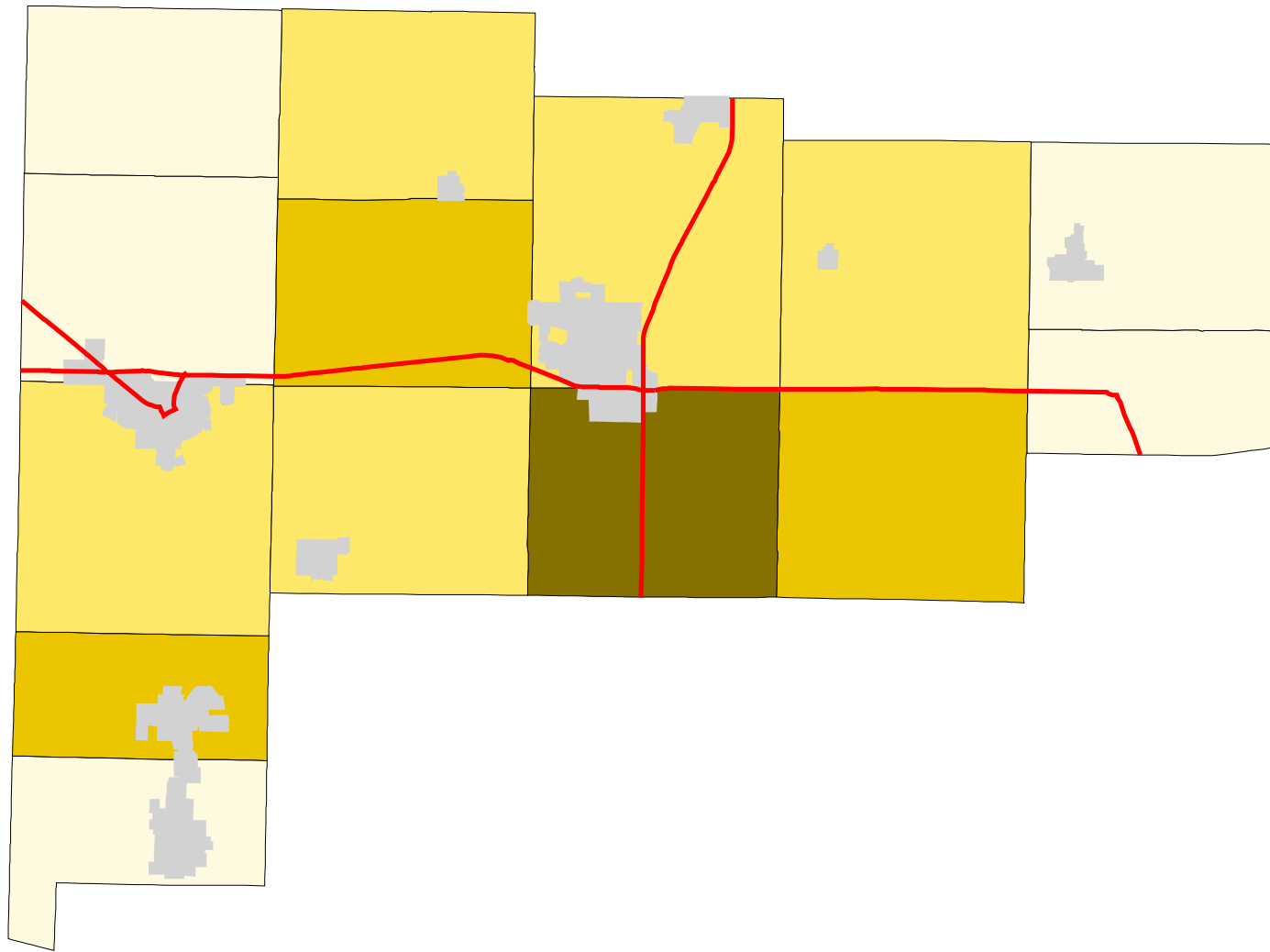









Map 4: Auglaize County % Land In Pasture (Early 1990's)



Legend:

-  Townships
-  Cities & Villages
-  Highways

% of Land in Pasture

-  5 - 10
-  10 - 13
-  13 - 14
-  14 - 19



Prepared by:
Jason W. Reece
Dept. of AEDE
The Ohio State University
12.01.01