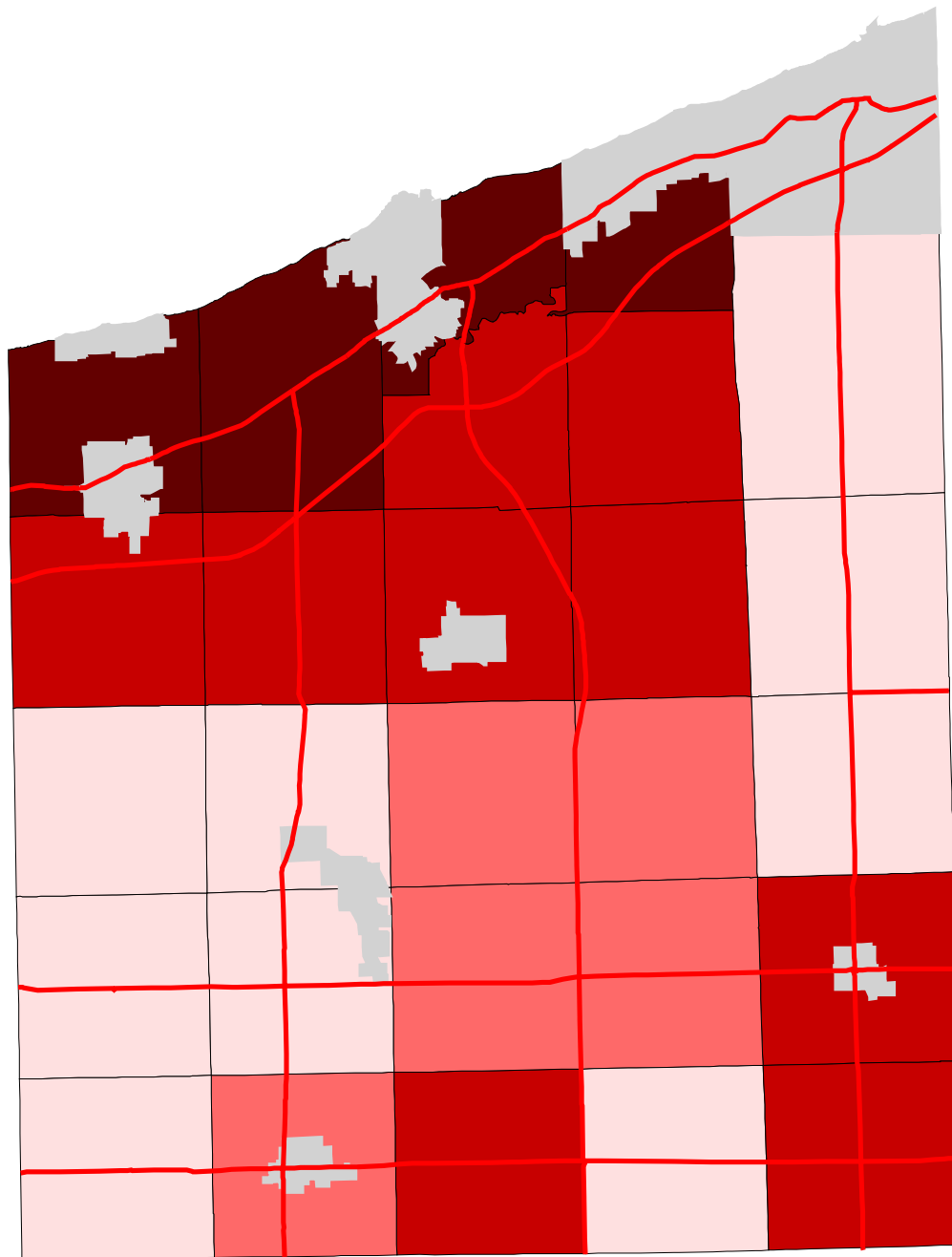










Map 7: Ashtabula County % Land In Urban (Early 1990's)



-  Townships
-  Cities & Villages
-  Highways

% of Land in Urban

-  0.1 - 0.4
-  0.4 - 0.6
-  0.6 - 2.5
-  2.5 - 26.6



Prepared by:
Jason W. Reece
Dept. of AEDE
The Ohio State University
12.01.01