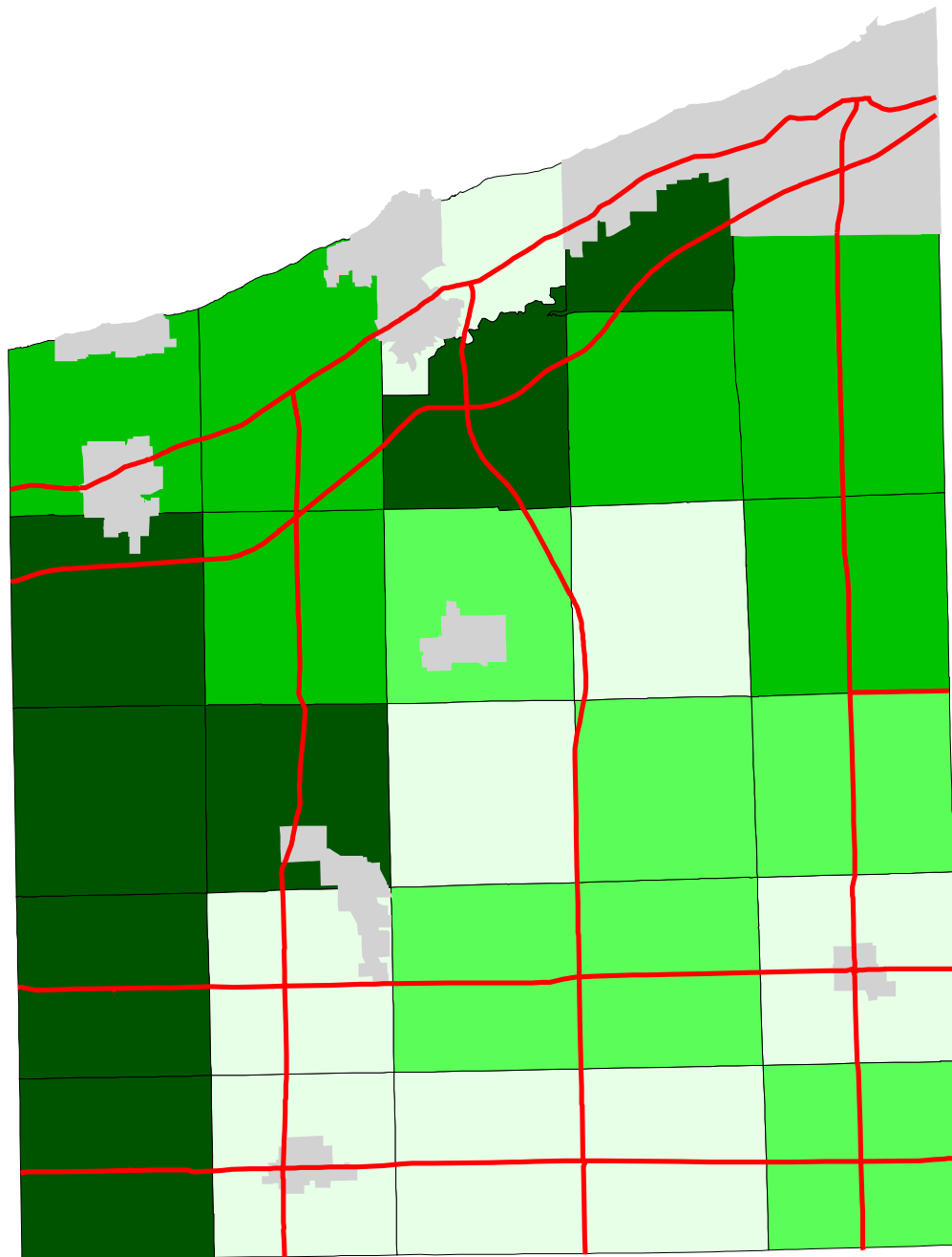






# Map 6: Ashtabula County % Land In Forest (Early 1990's)



### Legend:

-  Townships
-  Cities & Villages
-  Highways

### % of Land in Forest

-  25 - 33
-  33 - 37
-  37 - 41
-  41 - 49



Prepared by:  
Jason W. Reece  
Dept. of AEDE  
The Ohio State University  
12.01.01